

Research material excerpt from **THE DISSERTATION WORK OF:**

Jennifer Corinne Veilleux for the degree of Doctor of Philosophy in Geography presented on April 25, 2014.

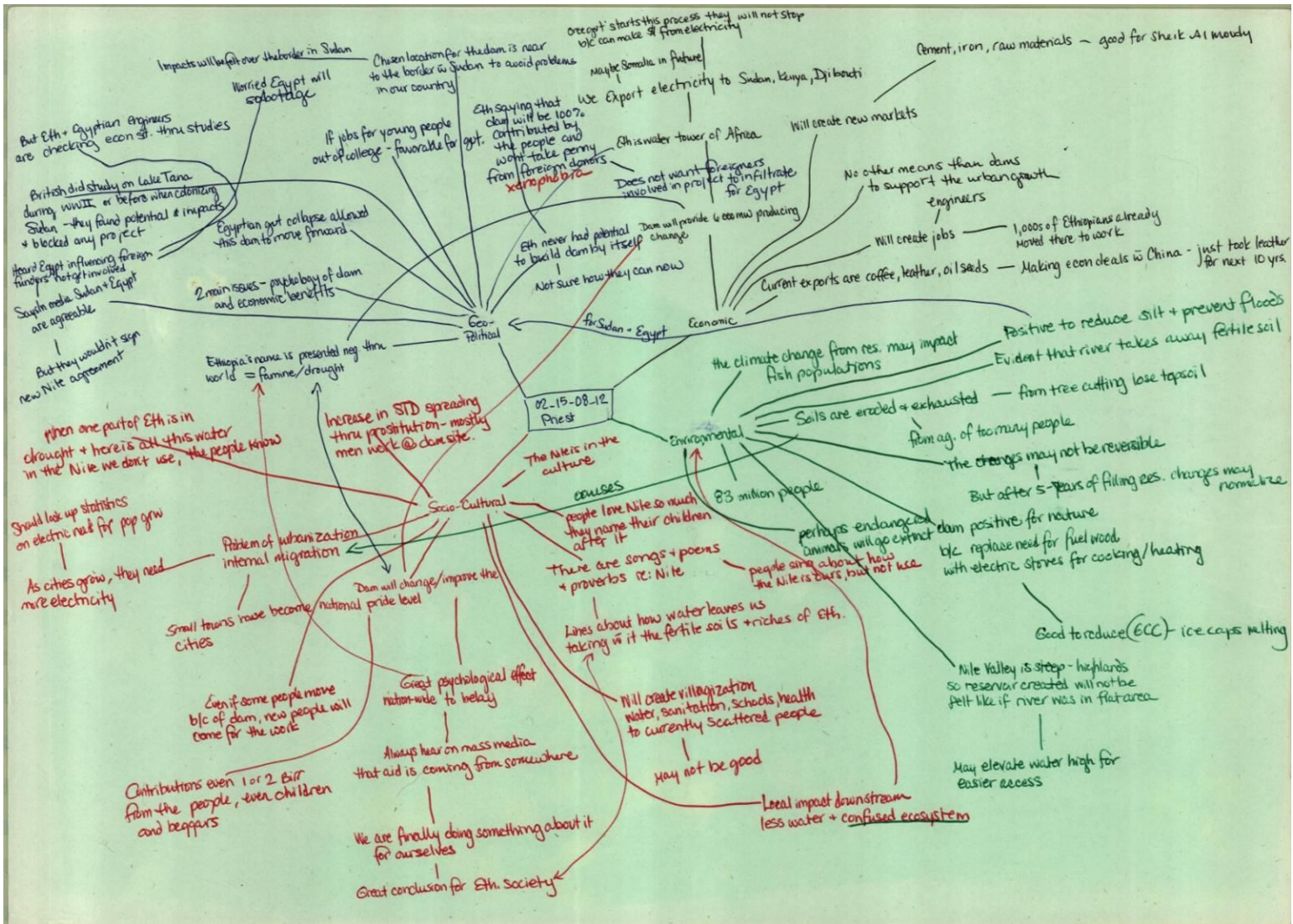
Title: Is Dam Development a Mechanism for Human Security? Scale and Perception of the Grand Ethiopian Renaissance Dam on the Blue Nile River in Ethiopia and the Xayaburi Dam on the Mekong River in Laos

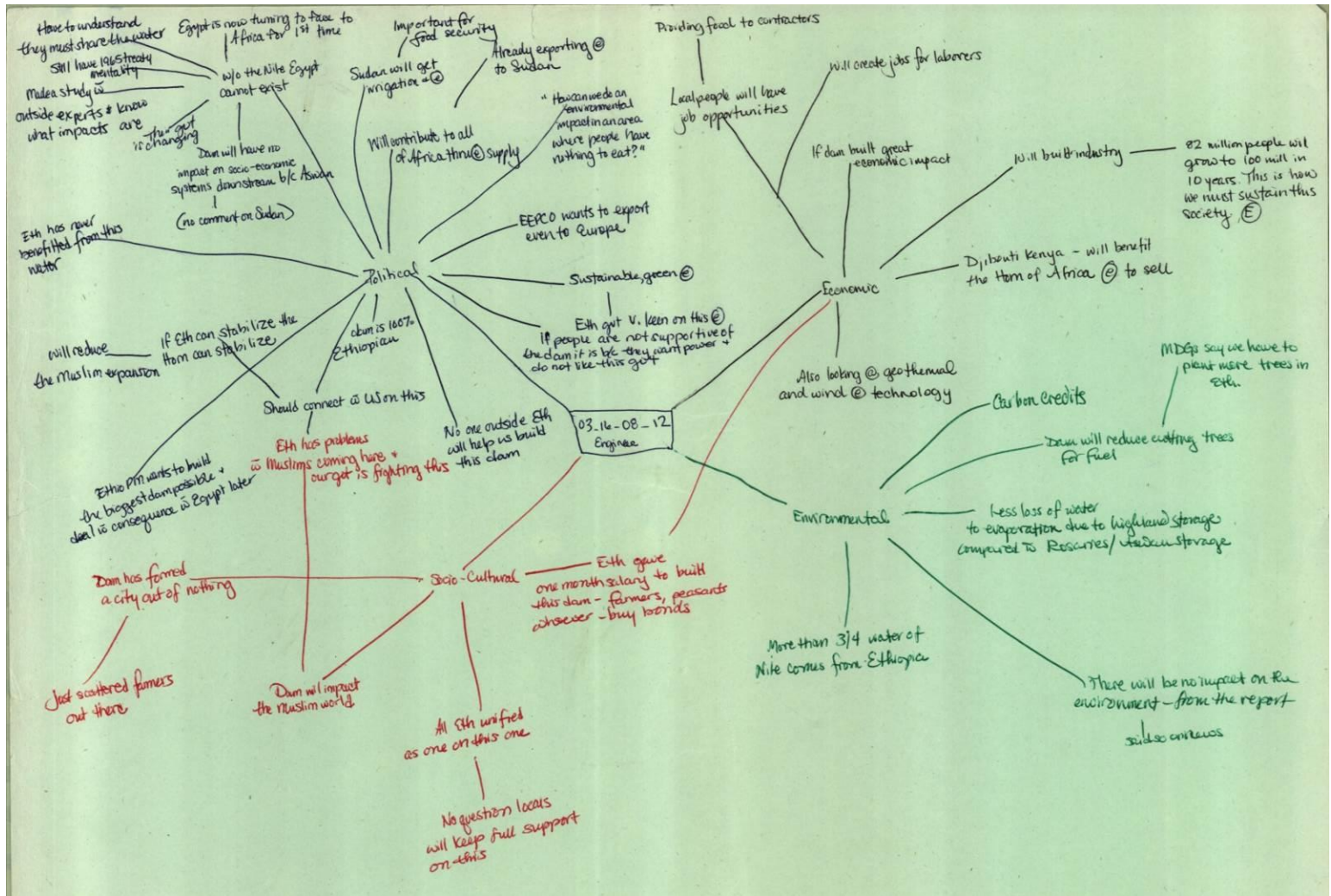
© Copyright by Jennifer Corinne Veilleux

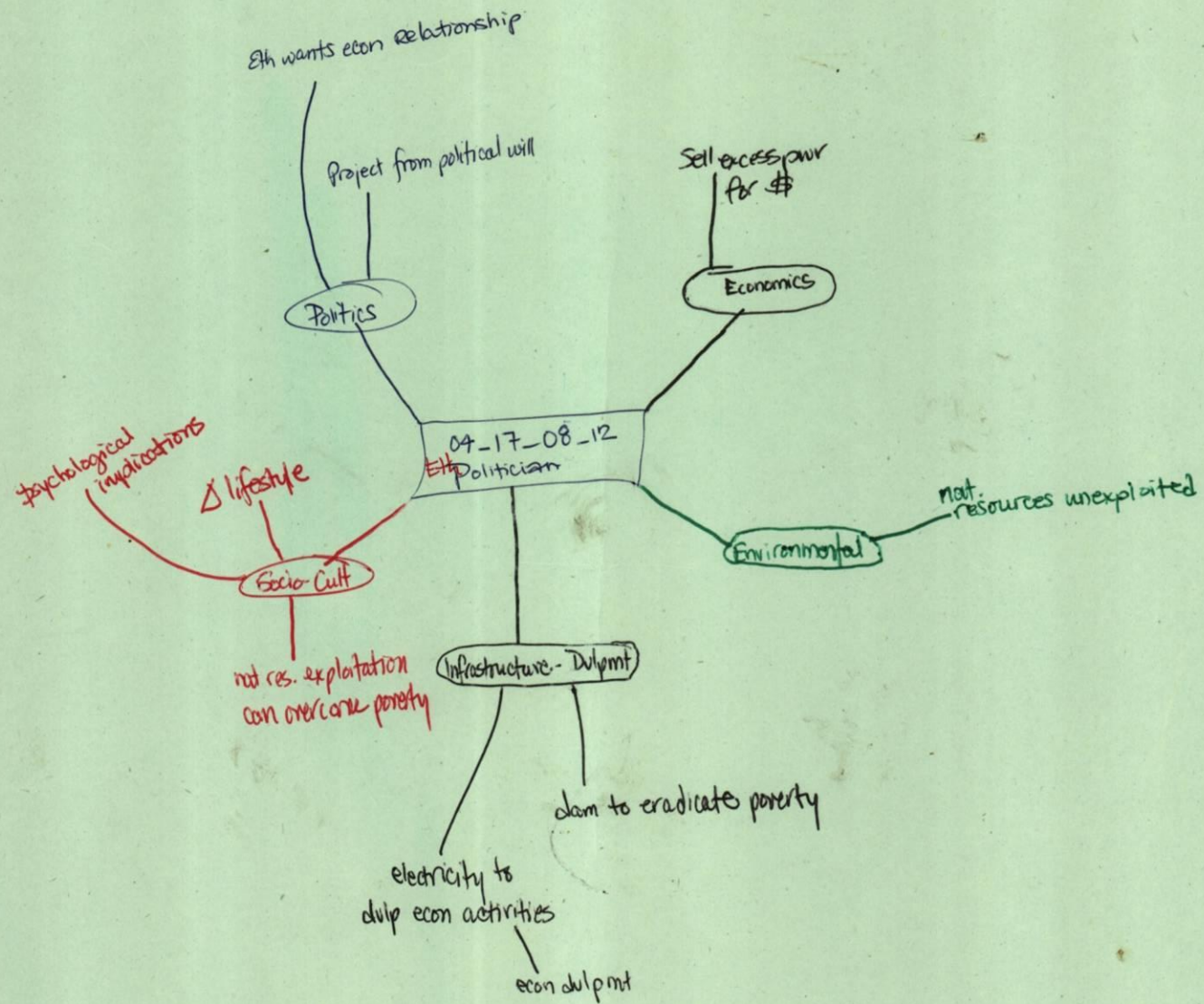
April 25, 2014

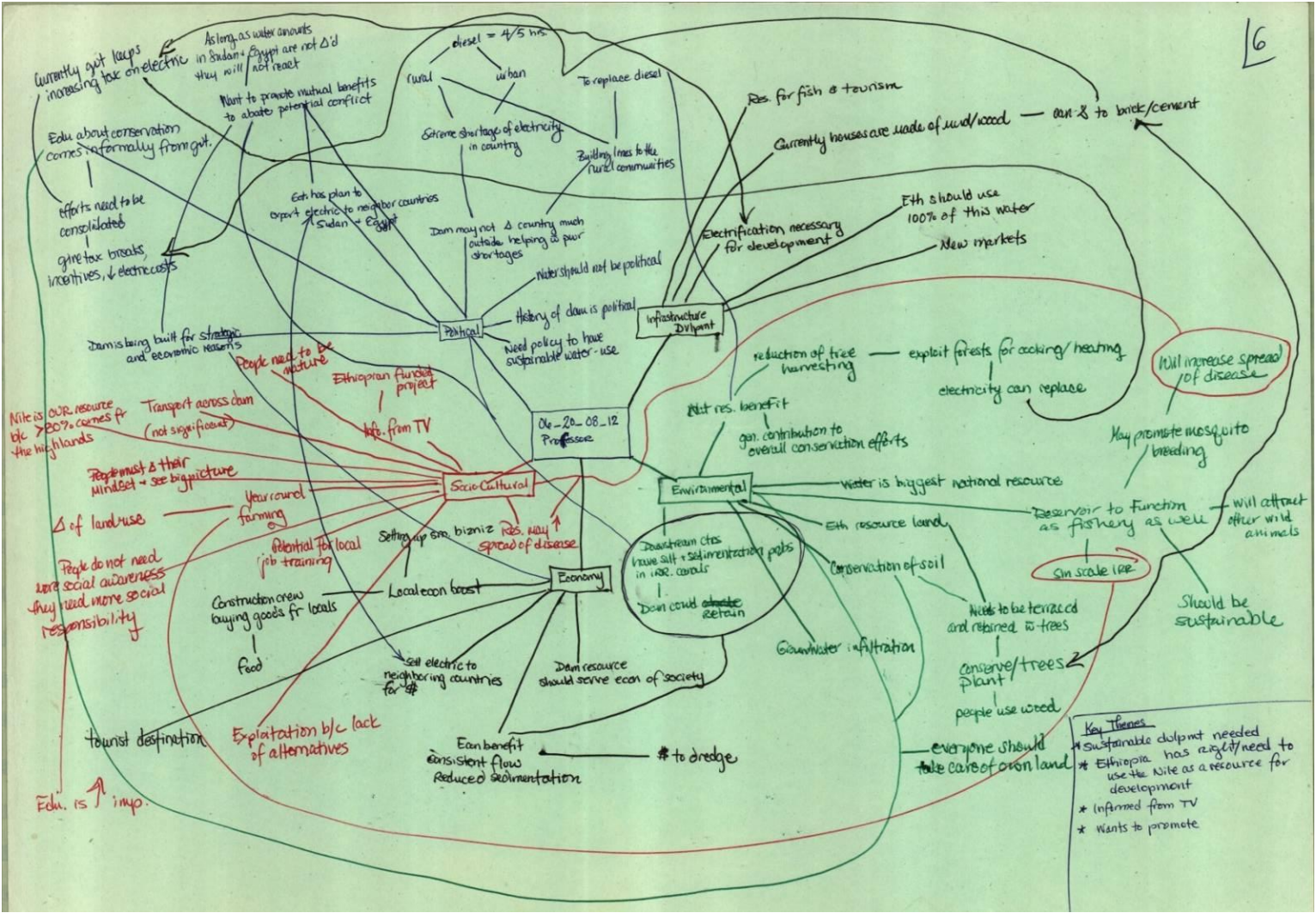
All Rights Reserved

The following pages contain content analysis in the form of mindmaps of each Ethiopian national-level field interviews. There are 19 individual maps and 4 collective maps. Each map is separated into one of four main categories: Political (sometimes referred to as Geo-political), Environmental, Economic, and Socio-cultural. The categories are color coded and some of the themes are connected by lines indicating a linked concept, idea, or theme from the interview. Please contact Dr. Jennifer Veilleux with any direct questions or issues regarding this research: jcveilleux@gmail.com

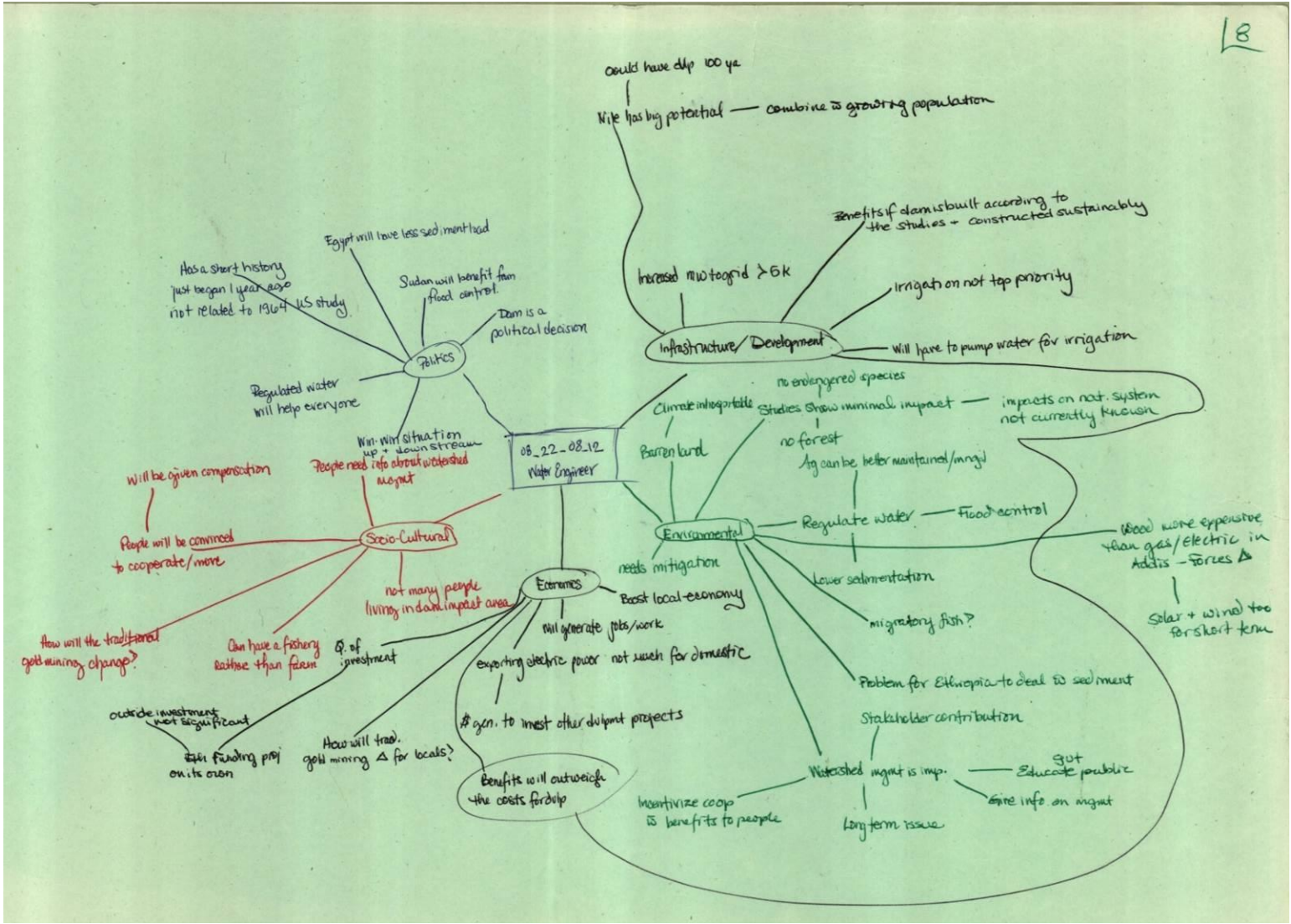


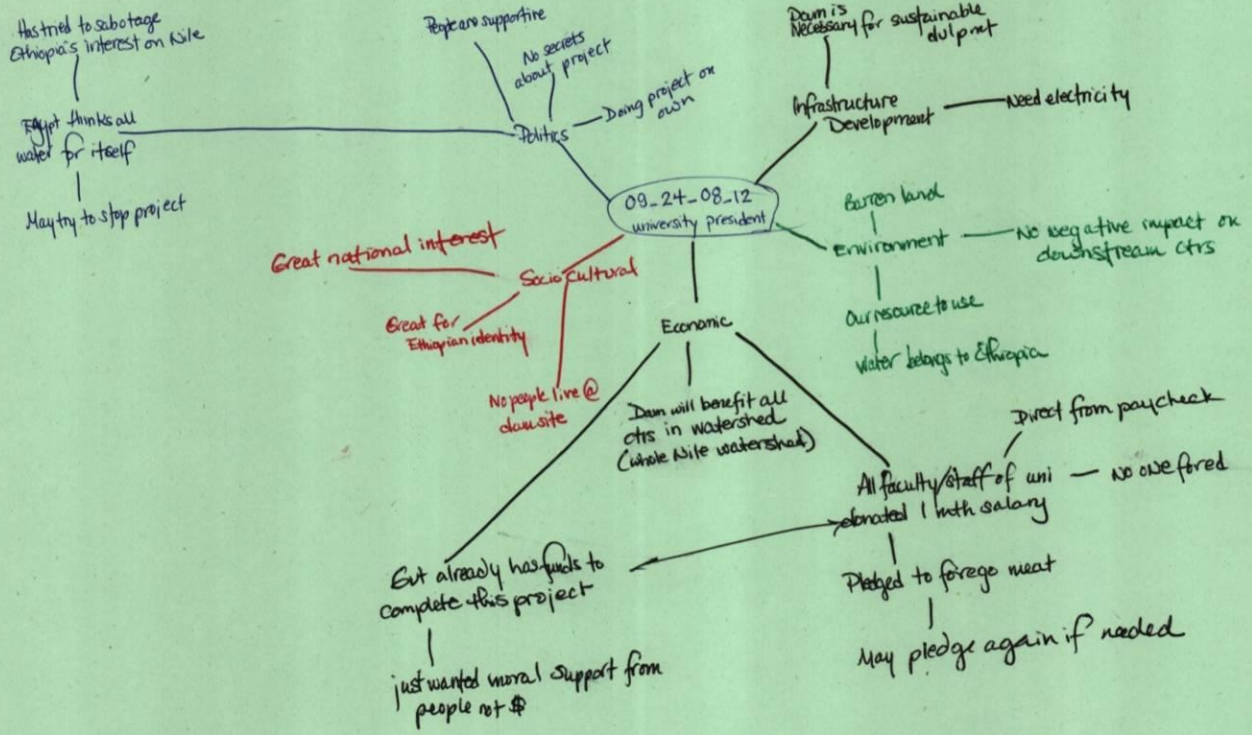


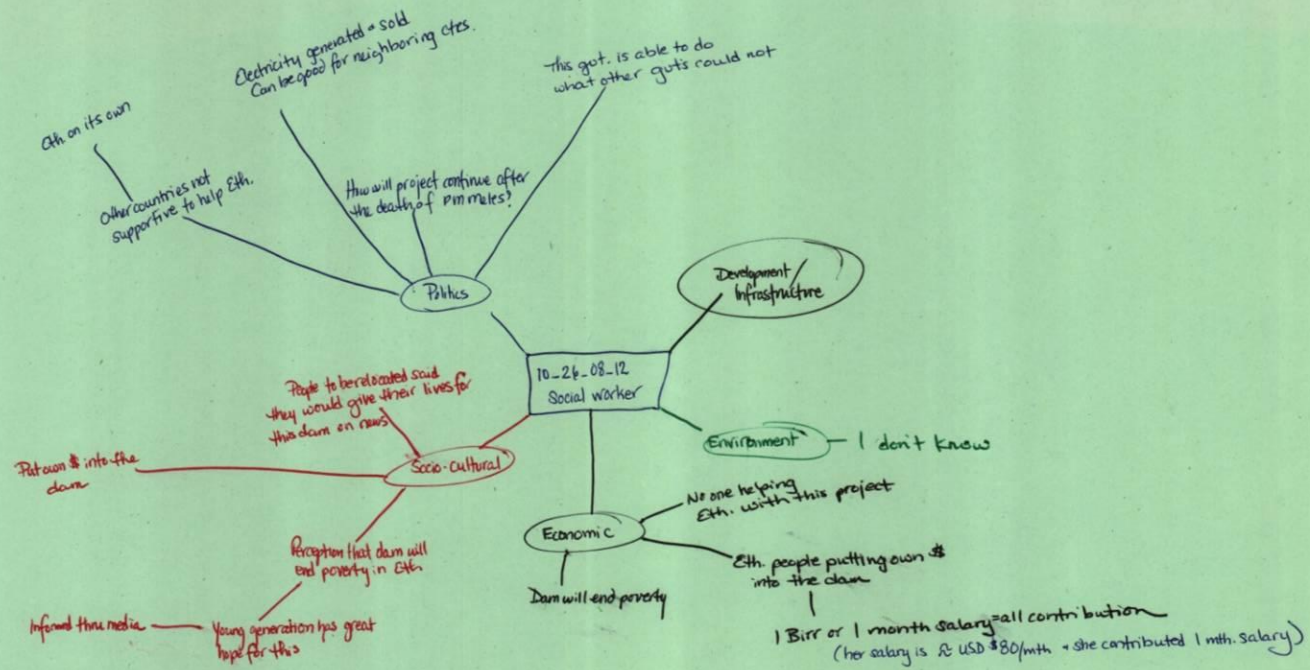




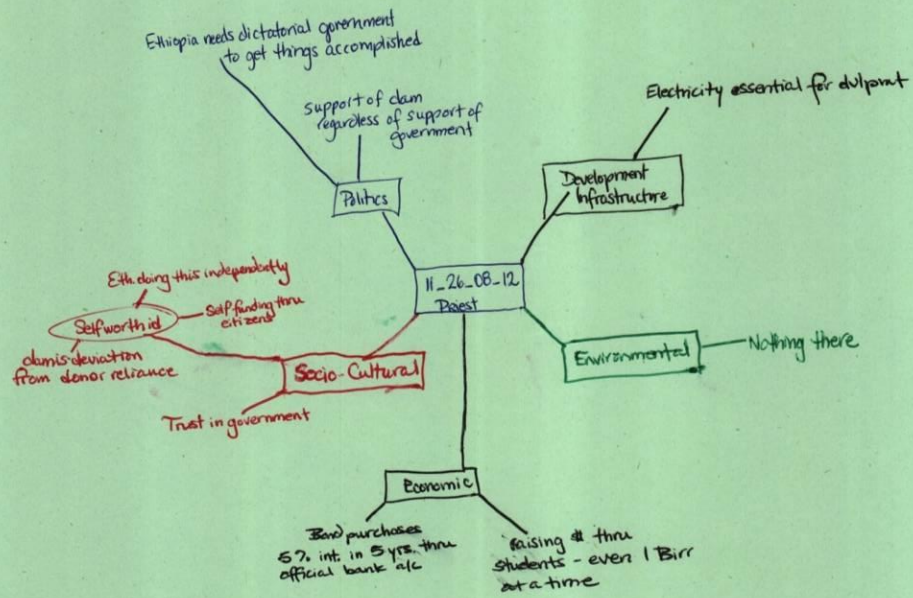
- Key Themes**
- * Sustainable delpmt needed
 - * Ethiopia has right/need to use the Nile as a resource for development
 - * Informed from TV
 - * Wants to promote





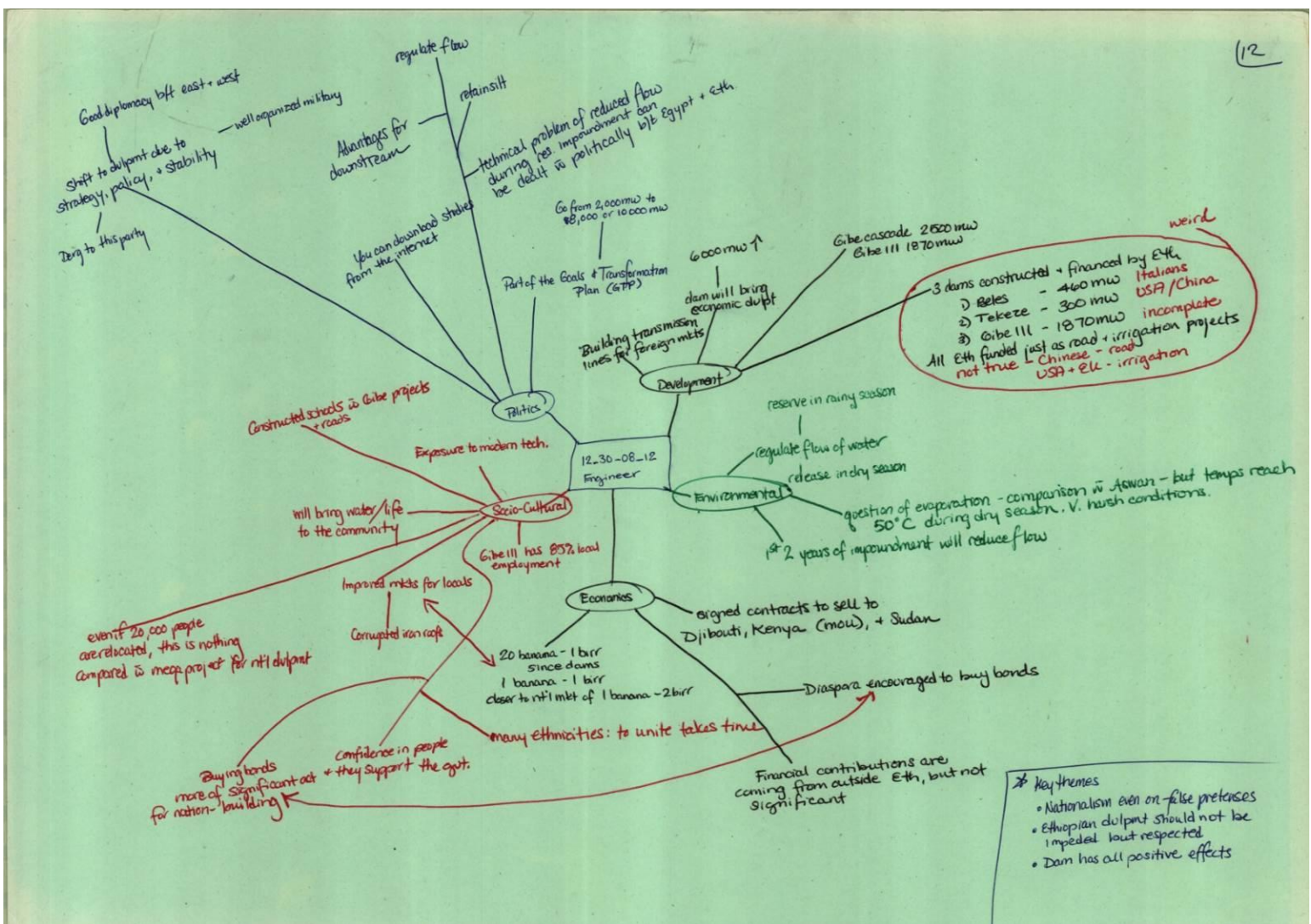


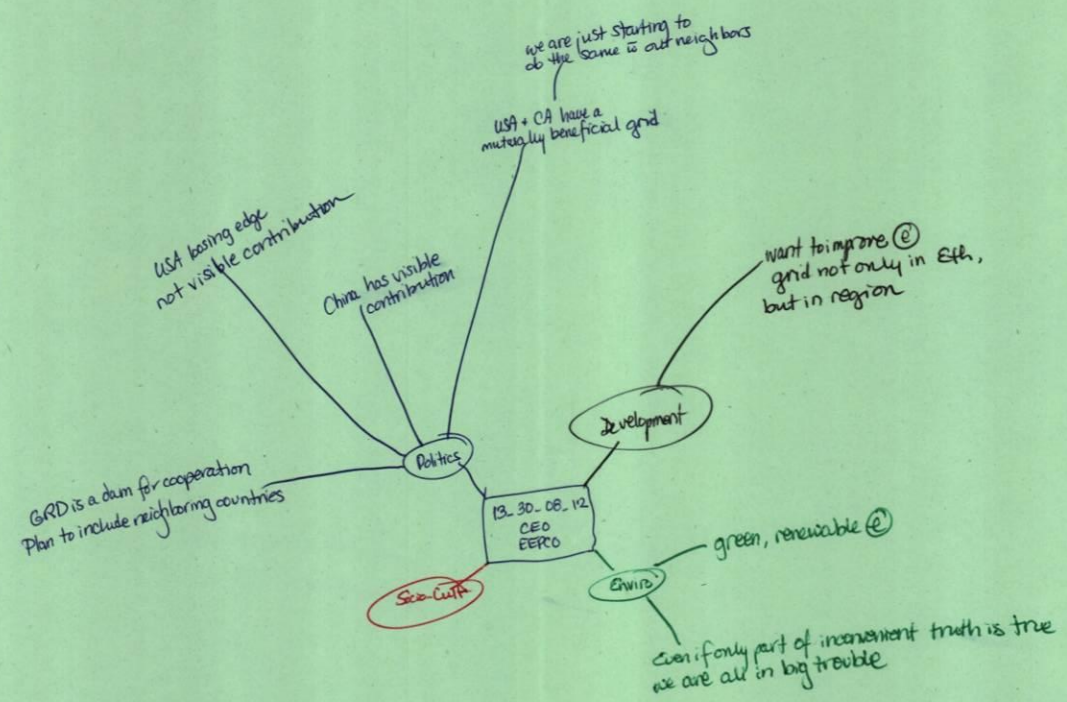
- Key Themes
- * Hope - one mega project will change difficult poverty problems
 - * Trust - gov will use \$ wisely - investing own \$
 - * Information thru media - National pride - Eth rising against victimization



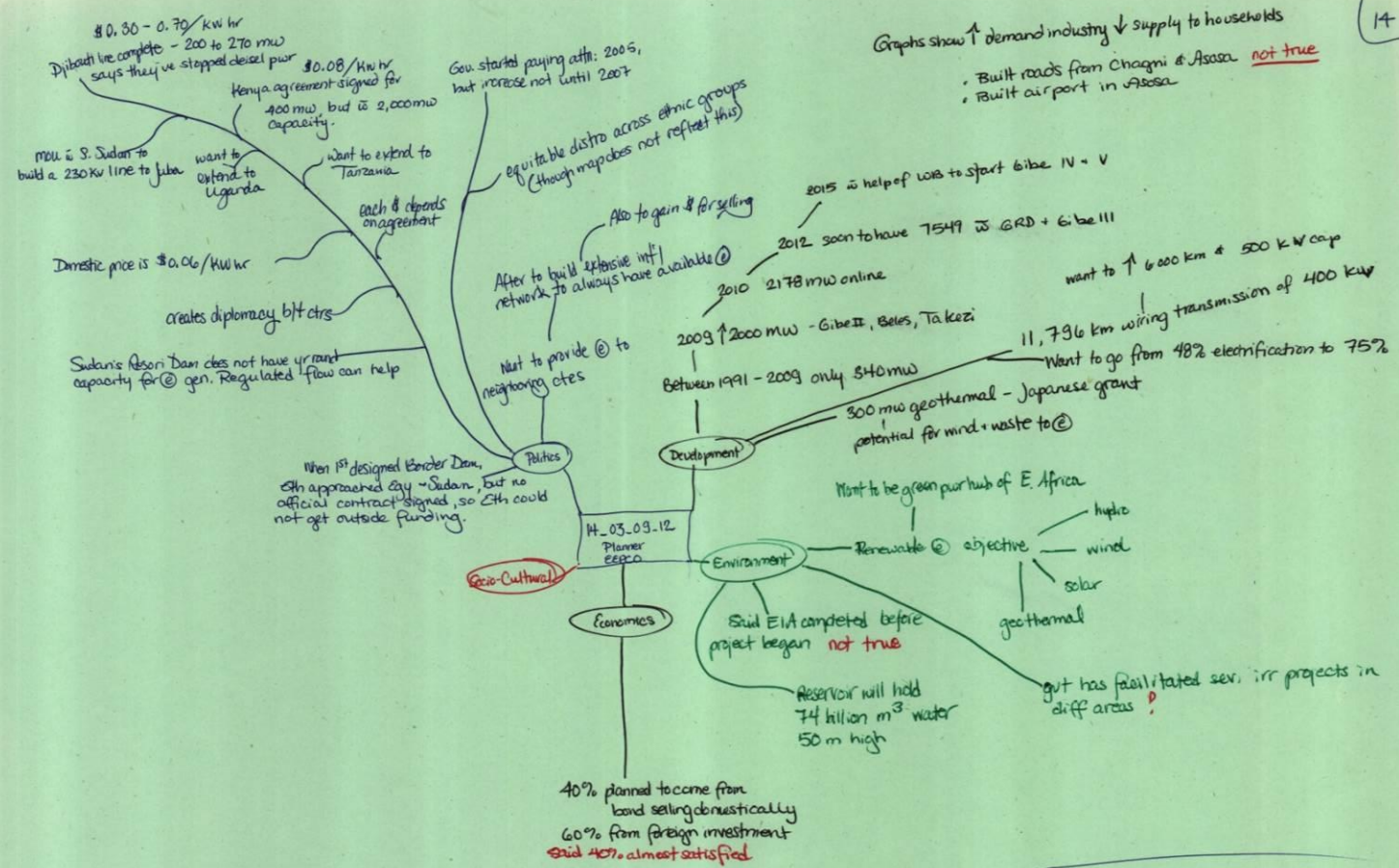
Key Themes

- * Ethiopian development for Ethiopians by Ethiopians - national pride



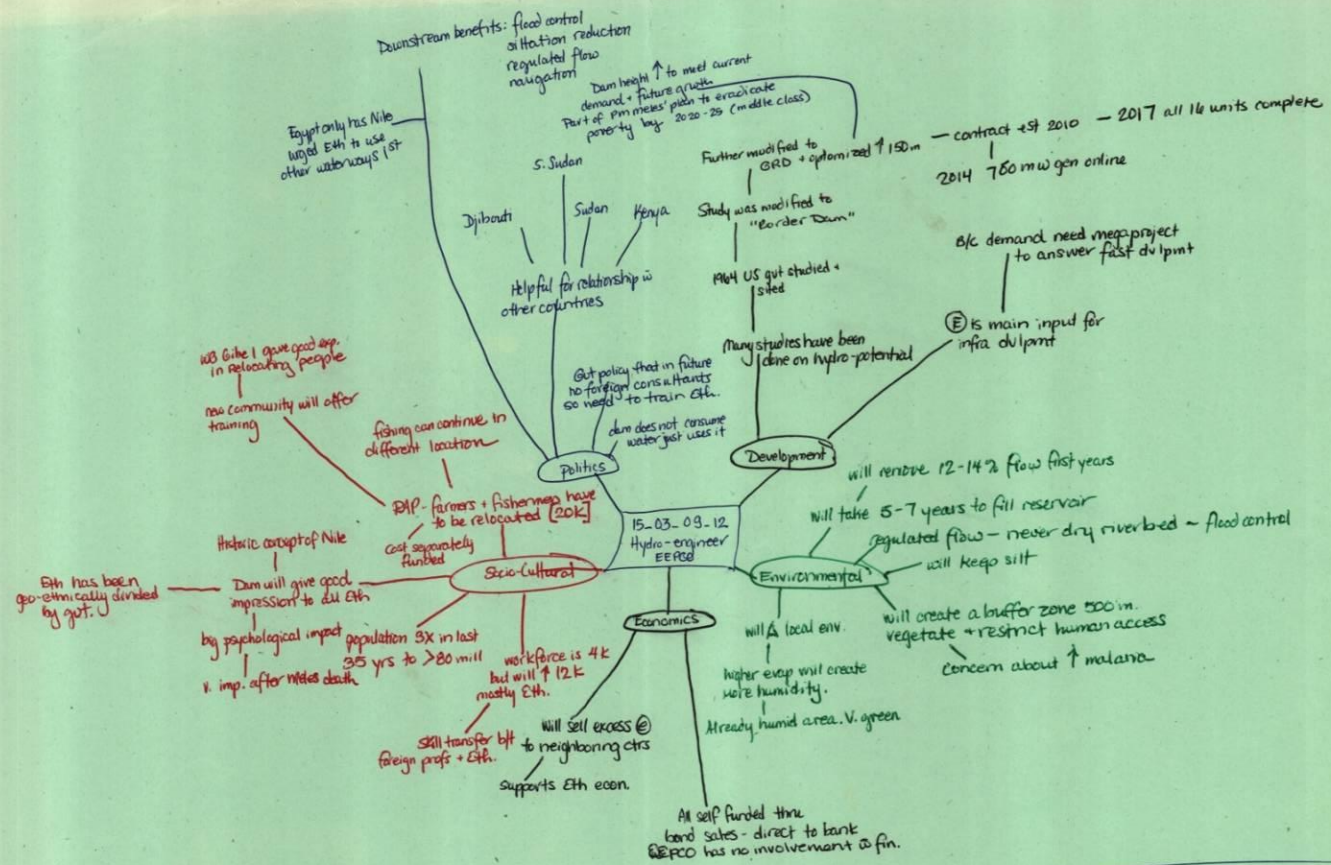


- * Key themes
- Ethiopia leading way in E. Africa ☺ Sharing
 - Global economic shift playing out in Ethiopia

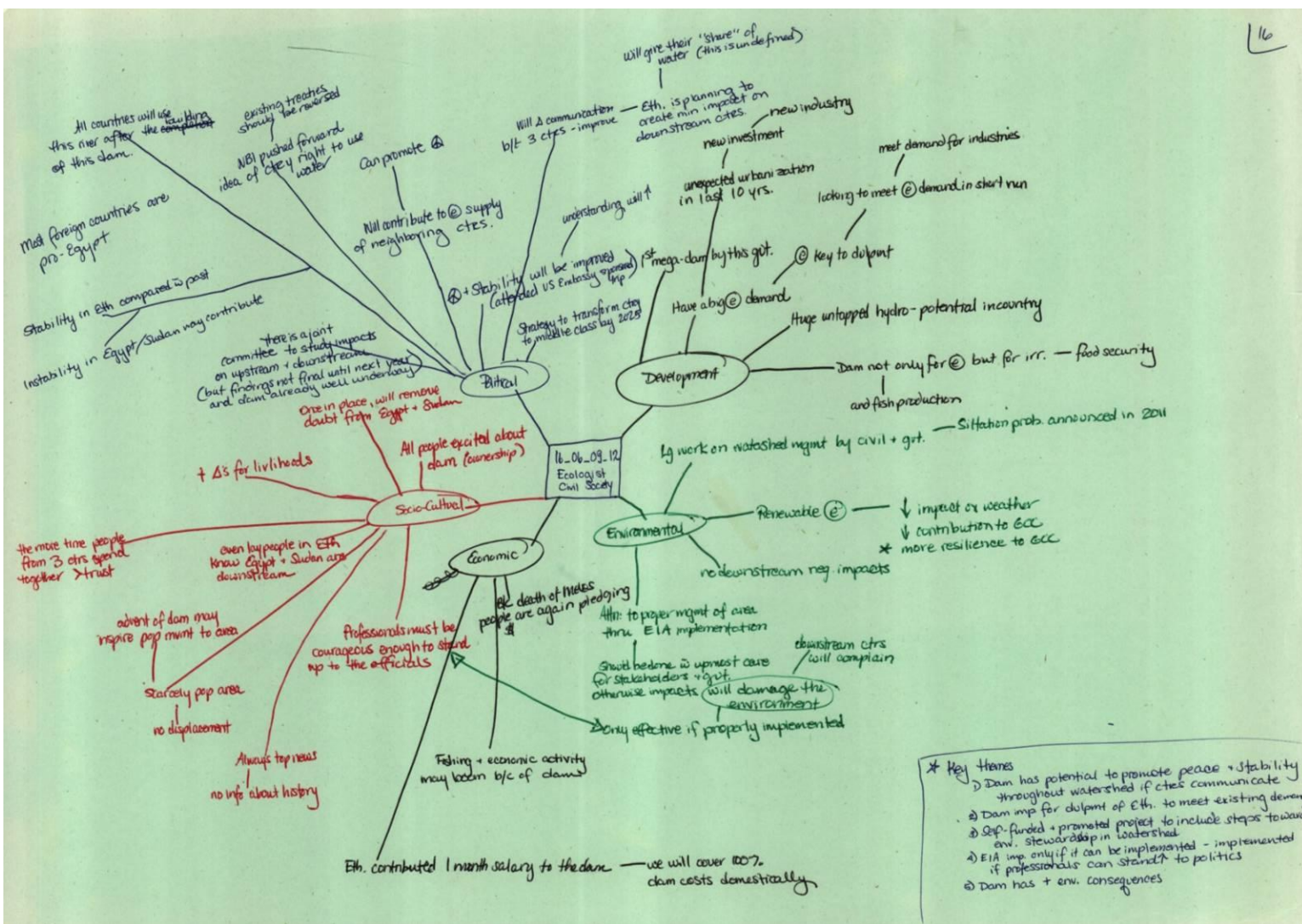


* Key themes

- Ethiopia to go into business exporting energy - mostly "green" or renewable energy projects
- History of @ dulpmt

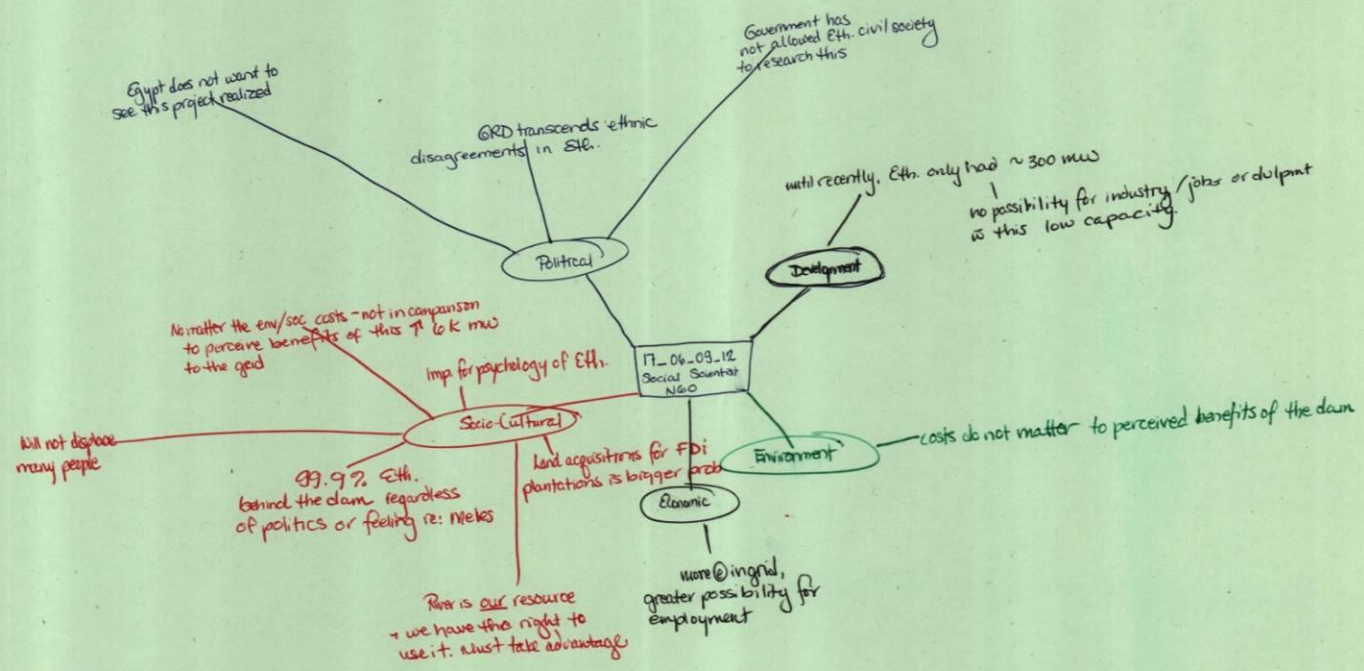


- key themes:
- Dam has dupint history + is important psychologically for Ethiopians
 - Project is good chance for hands-on exp. to train Eth. as well as info transfer from foreign counterparts.
 - In line w/ national policies to deal w/ dupint and poverty issues
 - Downstream will benefit - regulated flow, flood control, silt reduction, @ sales
 - will physically Δ area + relocate locals

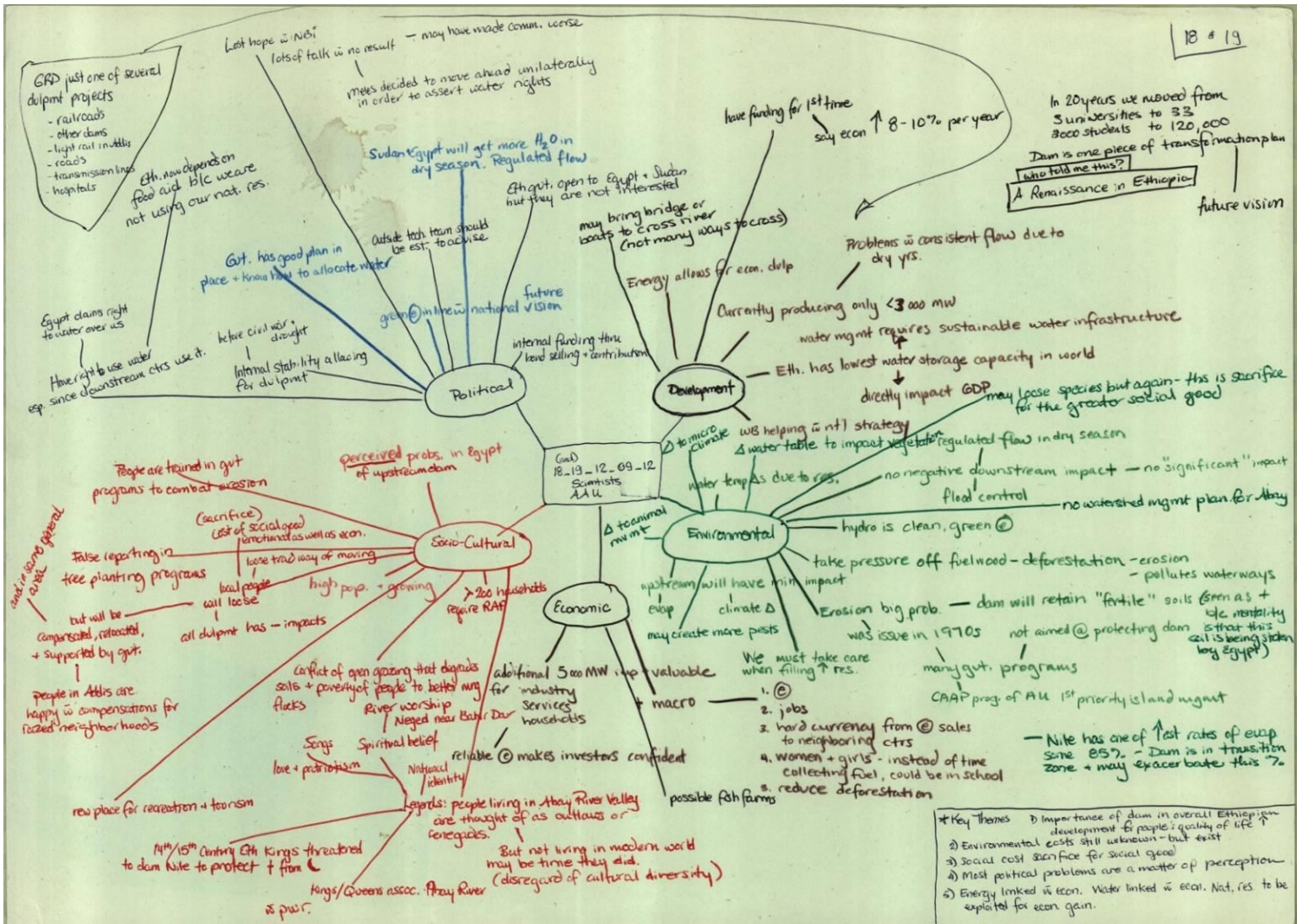


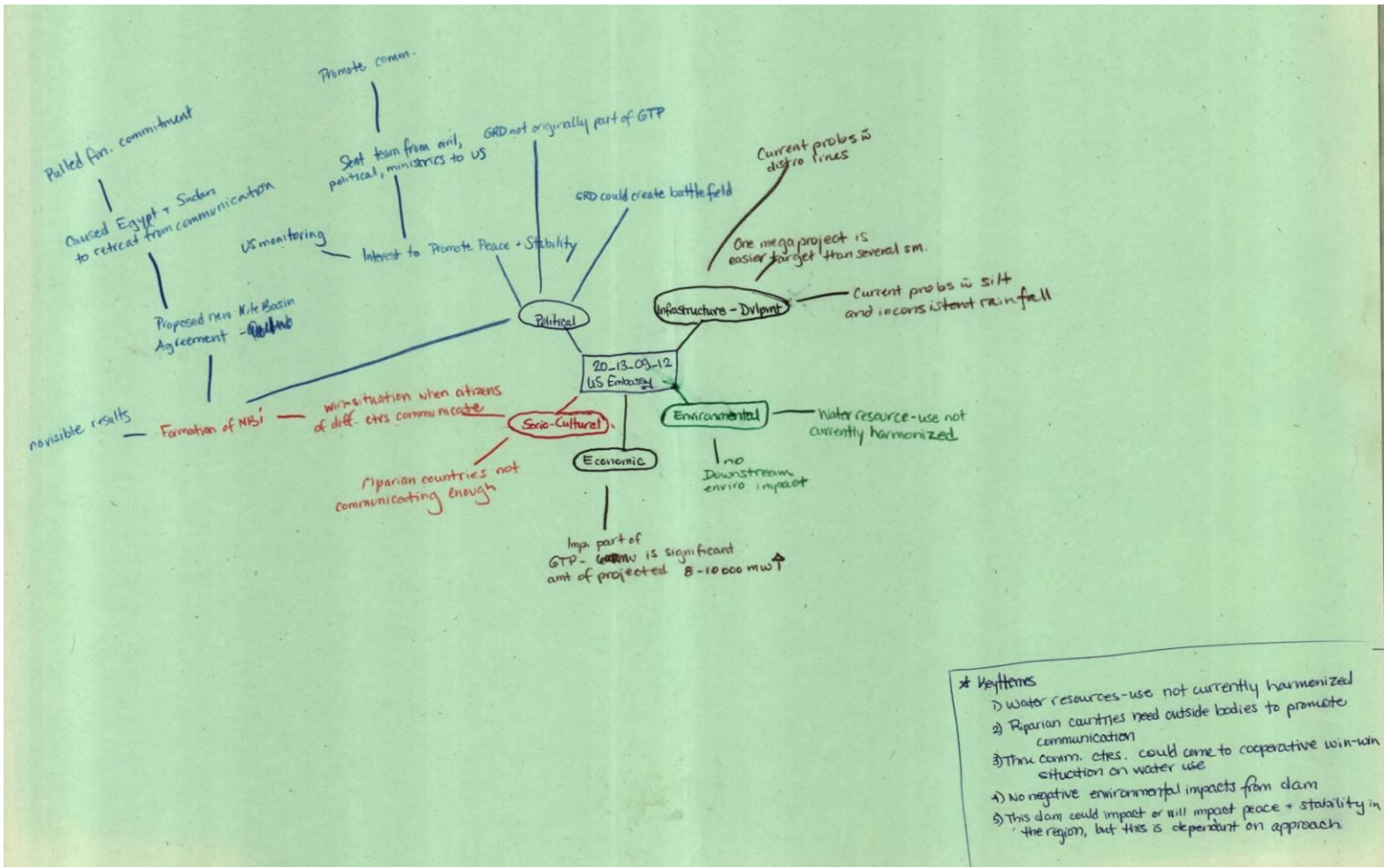
*** Key Themes**

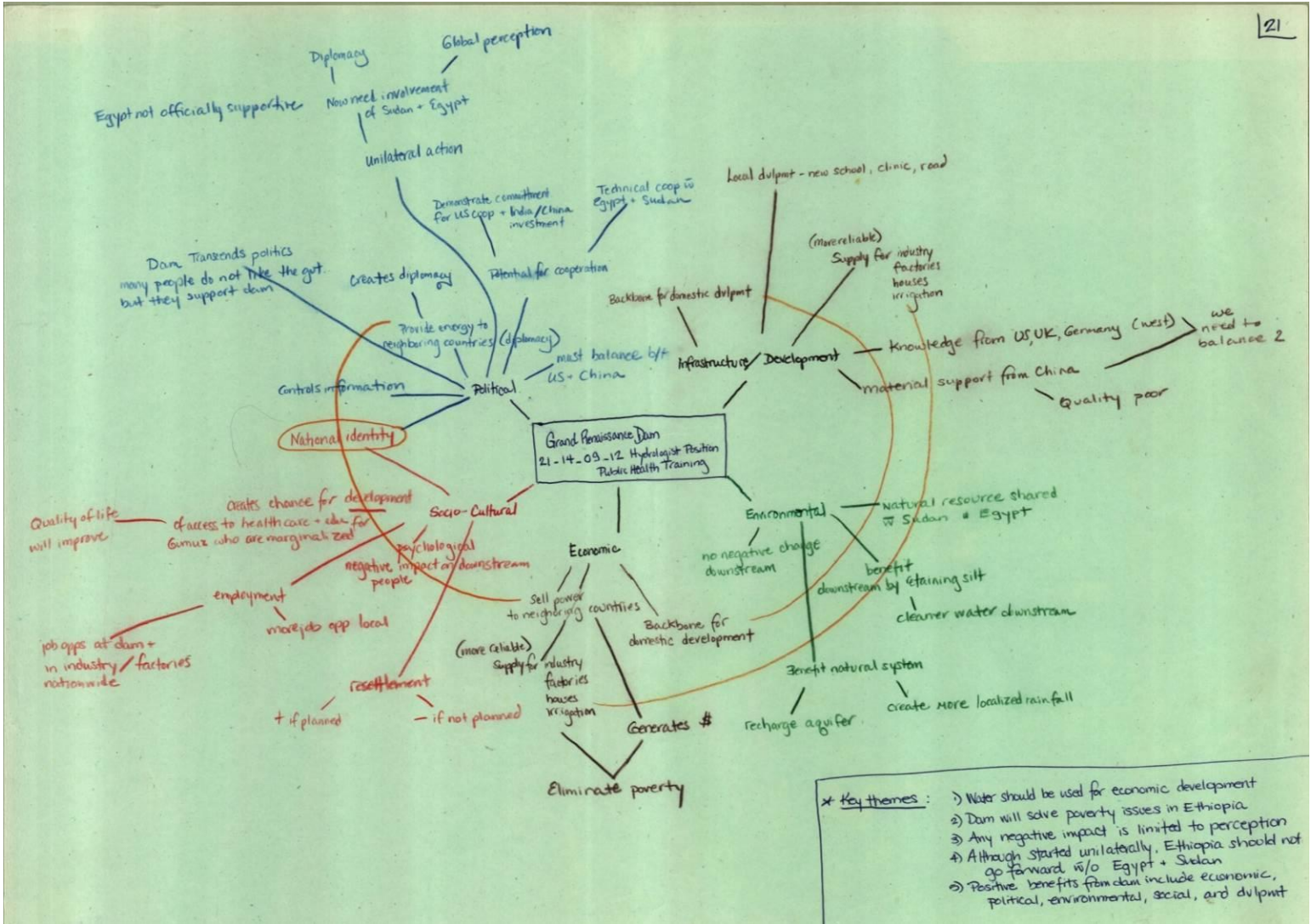
- 1) Dam has potential to promote peace + stability throughout watershed if ctries communicate
- 2) Dam imp for dupont of Eth. to meet existing demand
- 3) Sep. funded + promoted project to include steps toward env. stewardship in watershed
- 4) EIA imp. only if it can be implemented - implemented if professionals can stand up to politics
- 5) Dam has + env. consequences



- * Key theme:
- As a social phenomenon, this dam is unique for Ethiopia - everyone is behind it.
 - Benefits outweigh any cost (perception)



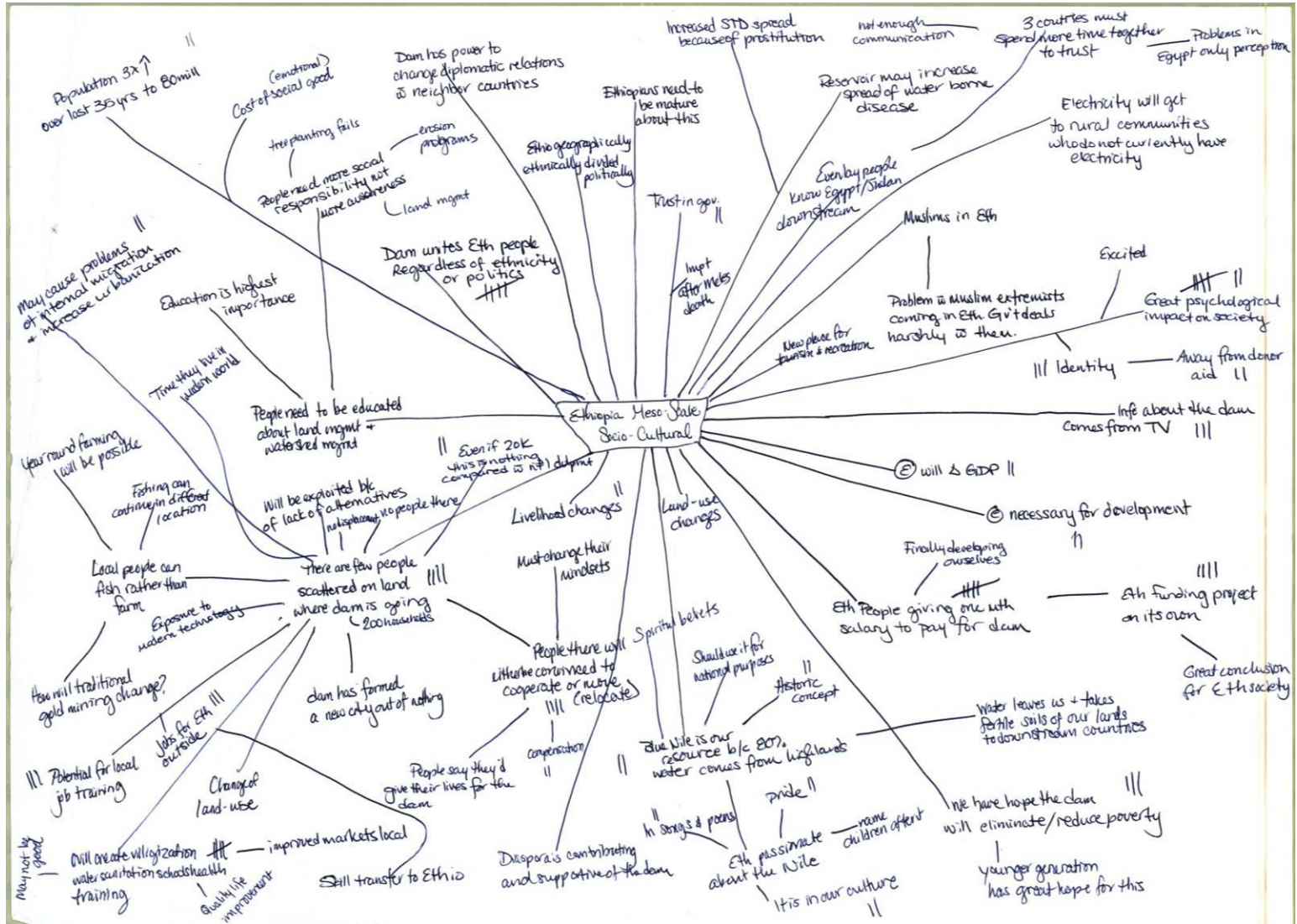




- * Key themes :
- 1) Water should be used for economic development
 - 2) Dam will solve poverty issues in Ethiopia
 - 3) Any negative impact is limited to perception
 - 4) Although started unilaterally, Ethiopia should not go forward w/o Egypt + Sudan
 - 5) Positive benefits from dam include economic, political, environmental, social, and dupnt



Grand Ethiopian Renaissance Dam - Collective-Meso Scale



Research material excerpt from **THE DISSERTATION WORK OF:**

Jennifer Corinne Veilleux for the degree of Doctor of Philosophy in Geography presented on April 25, 2014.

Title: Is Dam Development a Mechanism for Human Security? Scale and Perception of the Grand Ethiopian Renaissance Dam on the Blue Nile River in Ethiopia and the Xayaburi Dam on the Mekong River in Laos

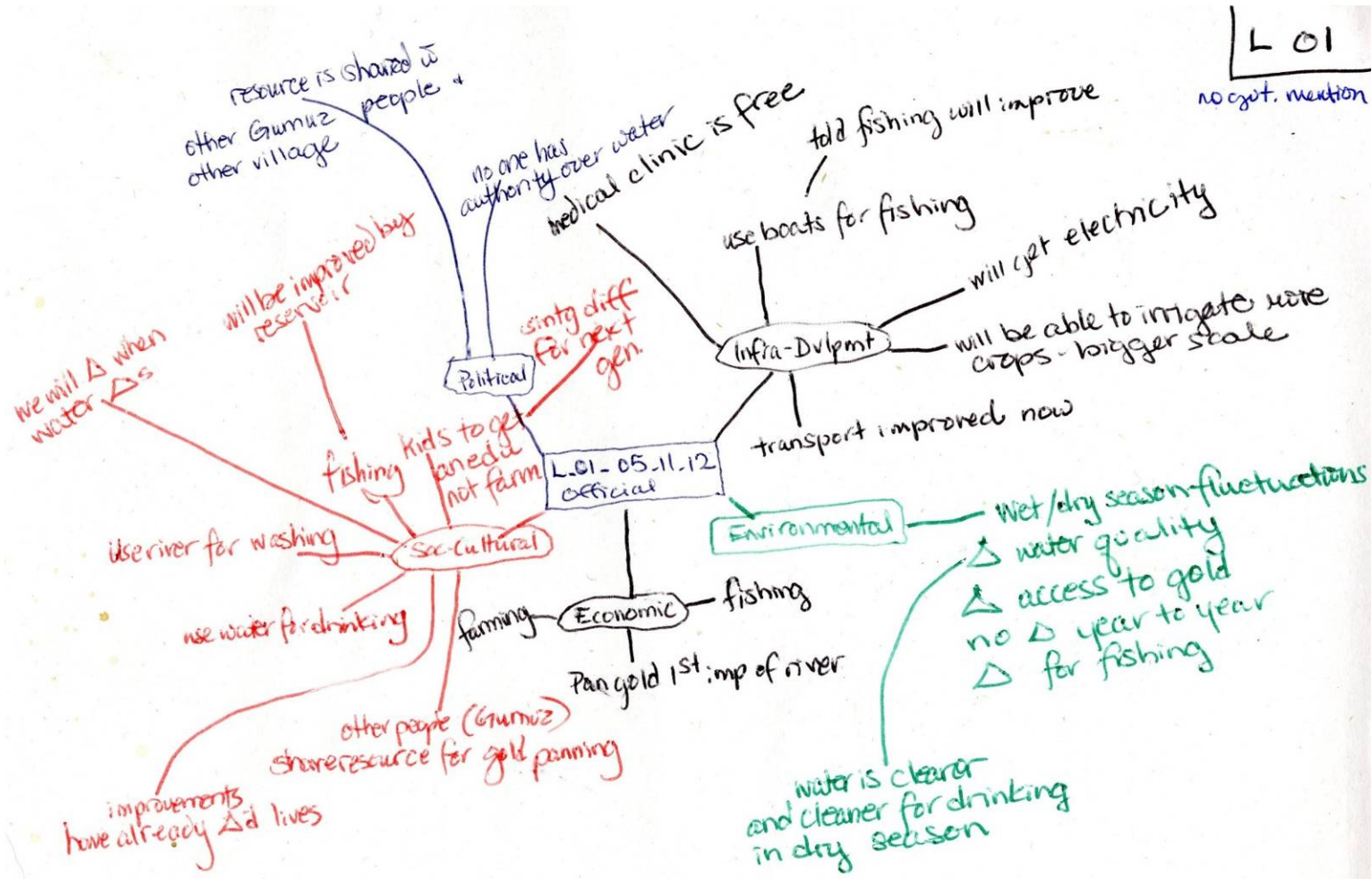
© Copyright by Jennifer Corinne Veilleux

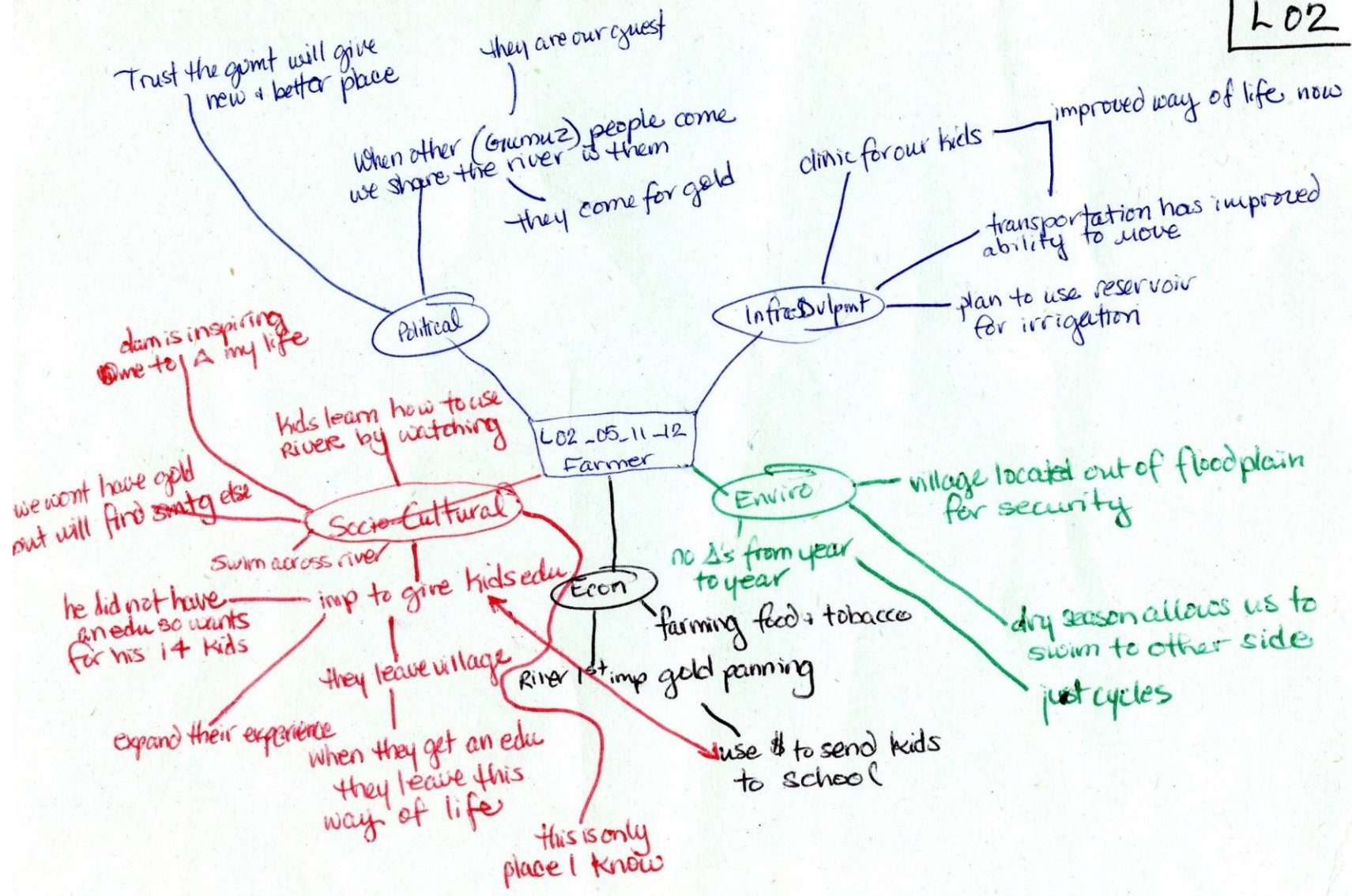
April 25, 2014

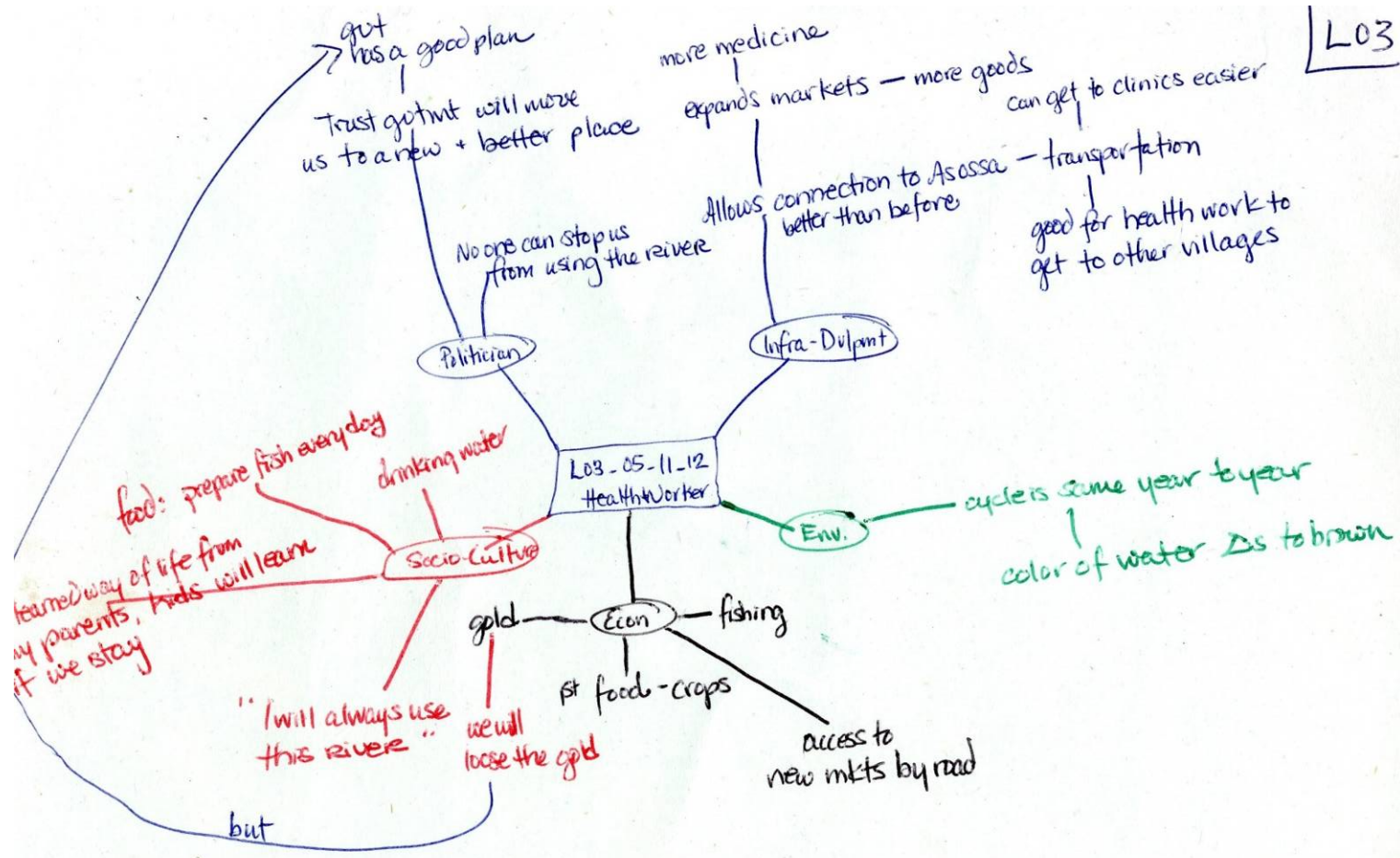
All Rights Reserved

The following pages contain content analysis in the form of mindmaps of each Ethiopian local-level field interviews. There are 34 individual maps and 4 collective maps. Each map is separated into one of four main categories: Political (sometimes referred to as Geo-political), Environmental, Economic, and Socio-cultural. Some of the maps include a category for Infrastructure-development which was dropped when my research design was modified and the themes were subsequently grouped into one of the other appropriate categories. The categories are color coded and some of the themes are connected by lines indicating a linked concept, idea, or theme from the interview.

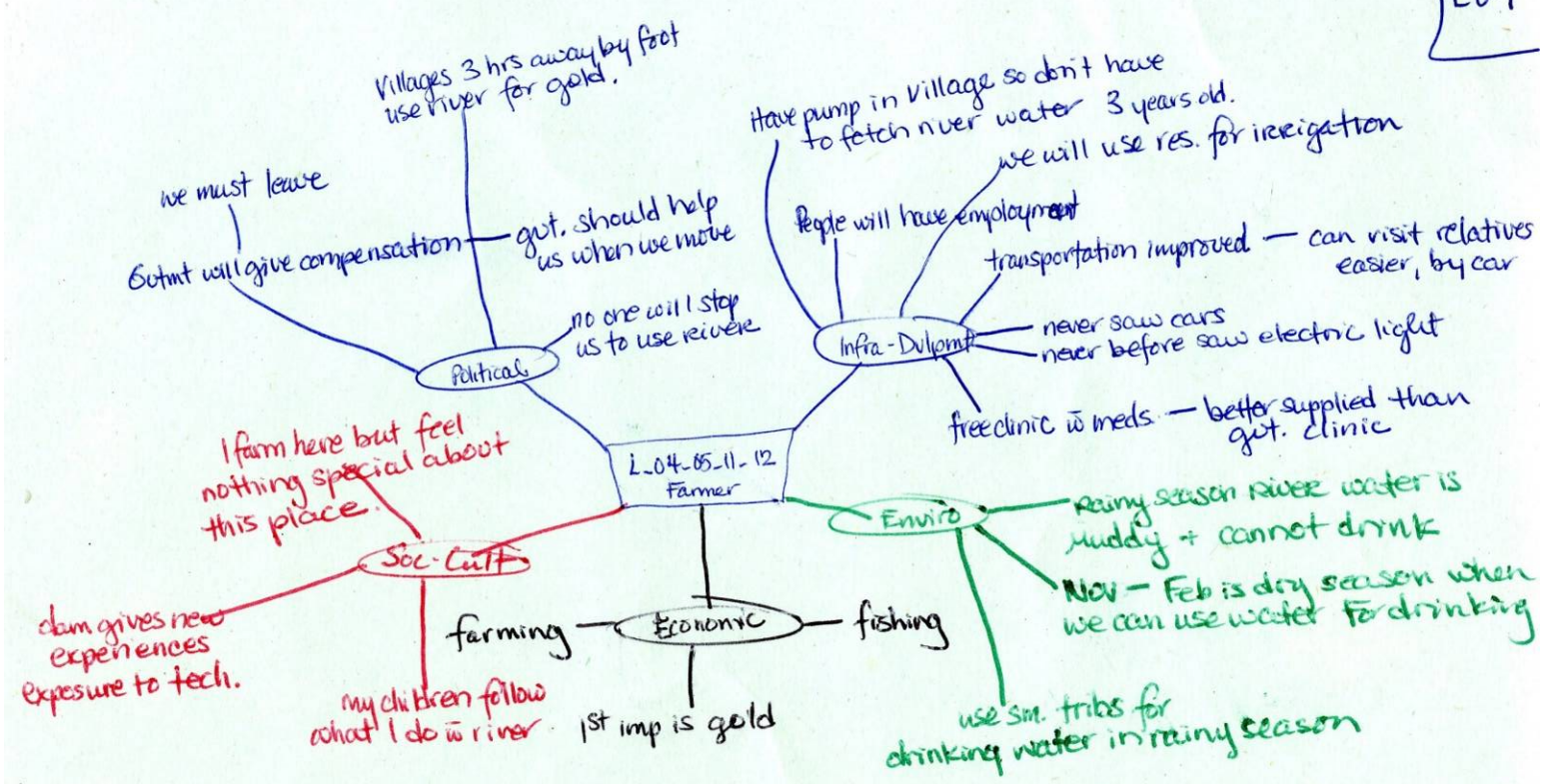
Please contact Dr. Jennifer Veilleux with any direct questions or issues regarding this research:
jcveilleux@gmail.com

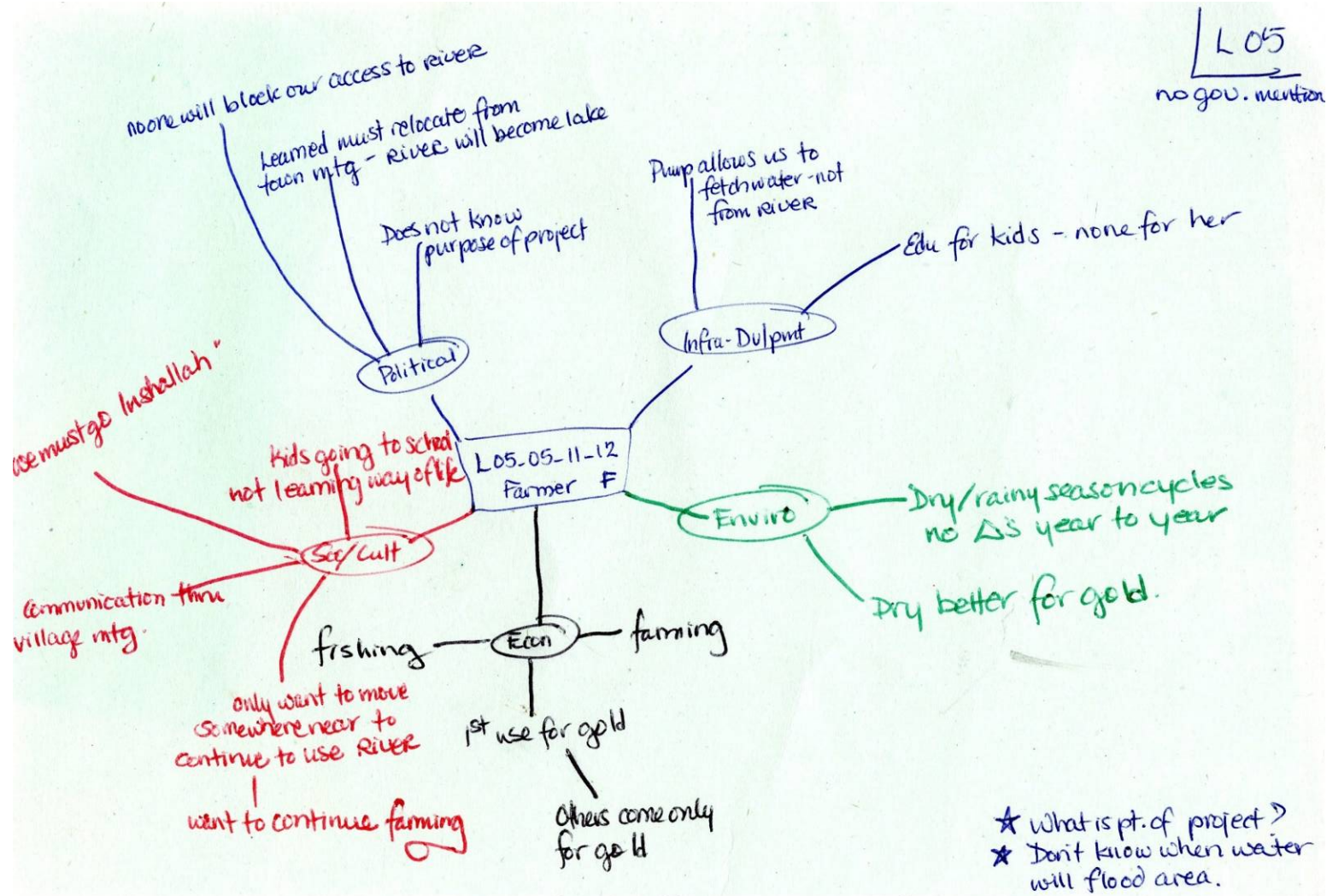




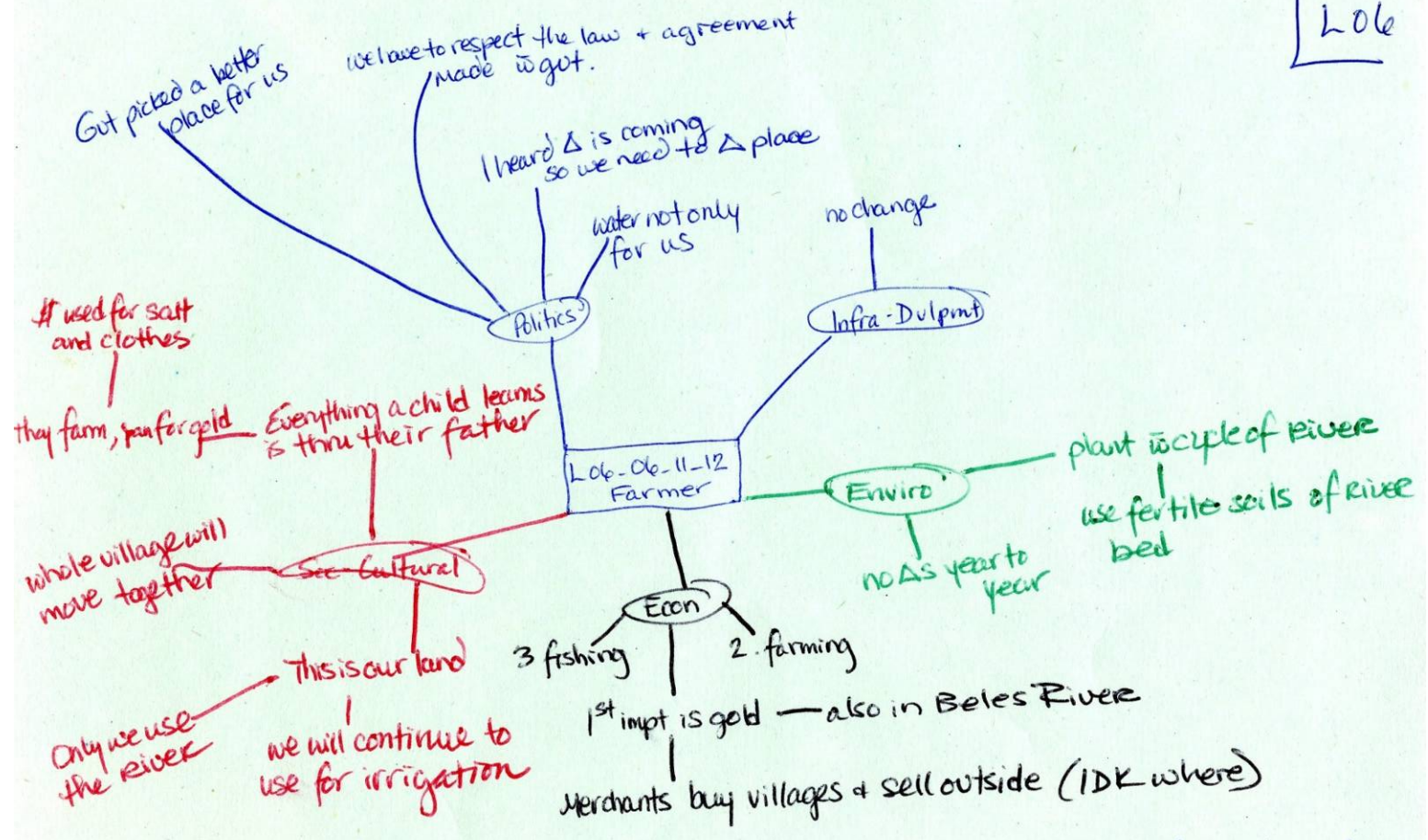


* Not sure if she will stay



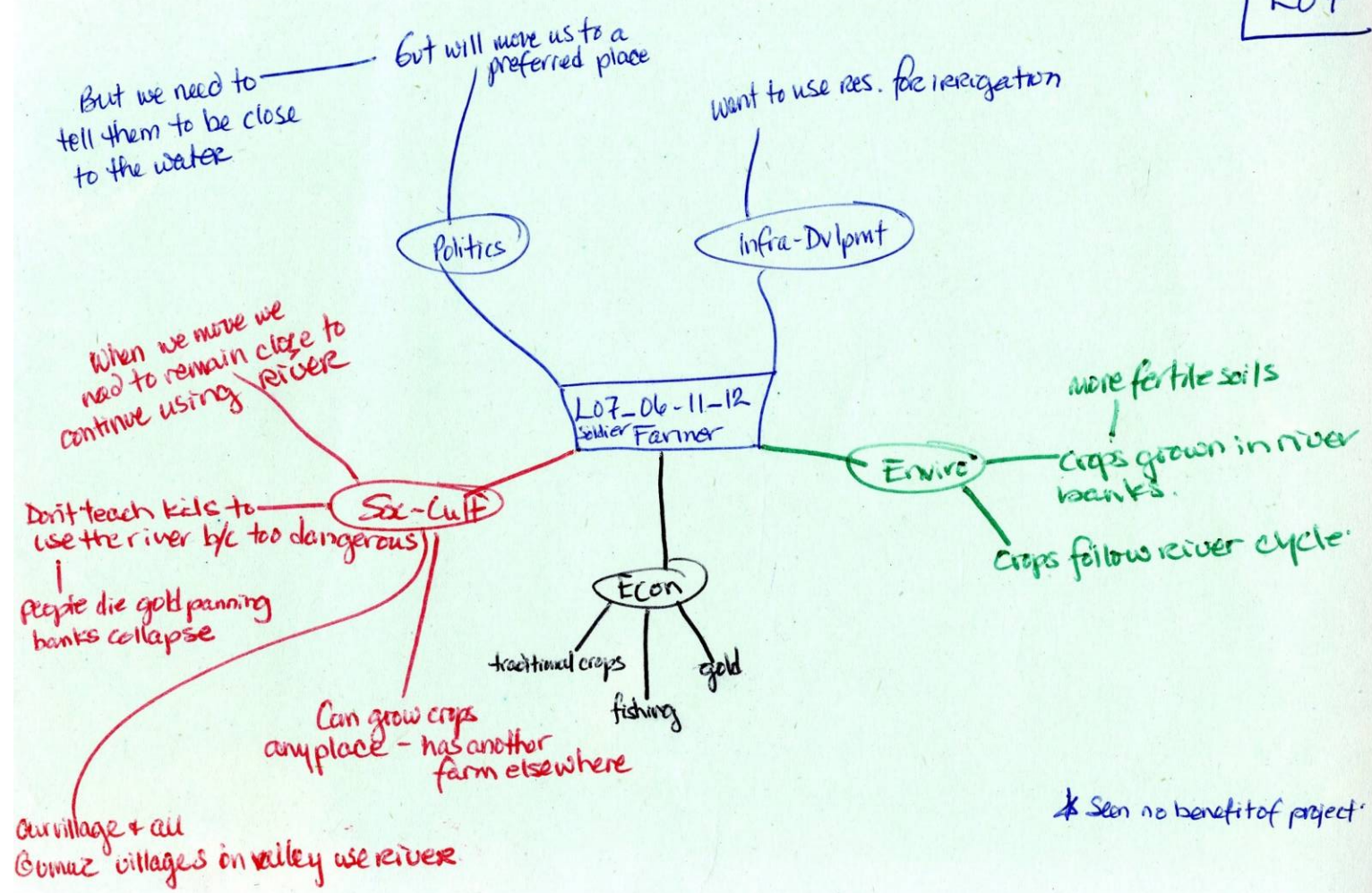


L06



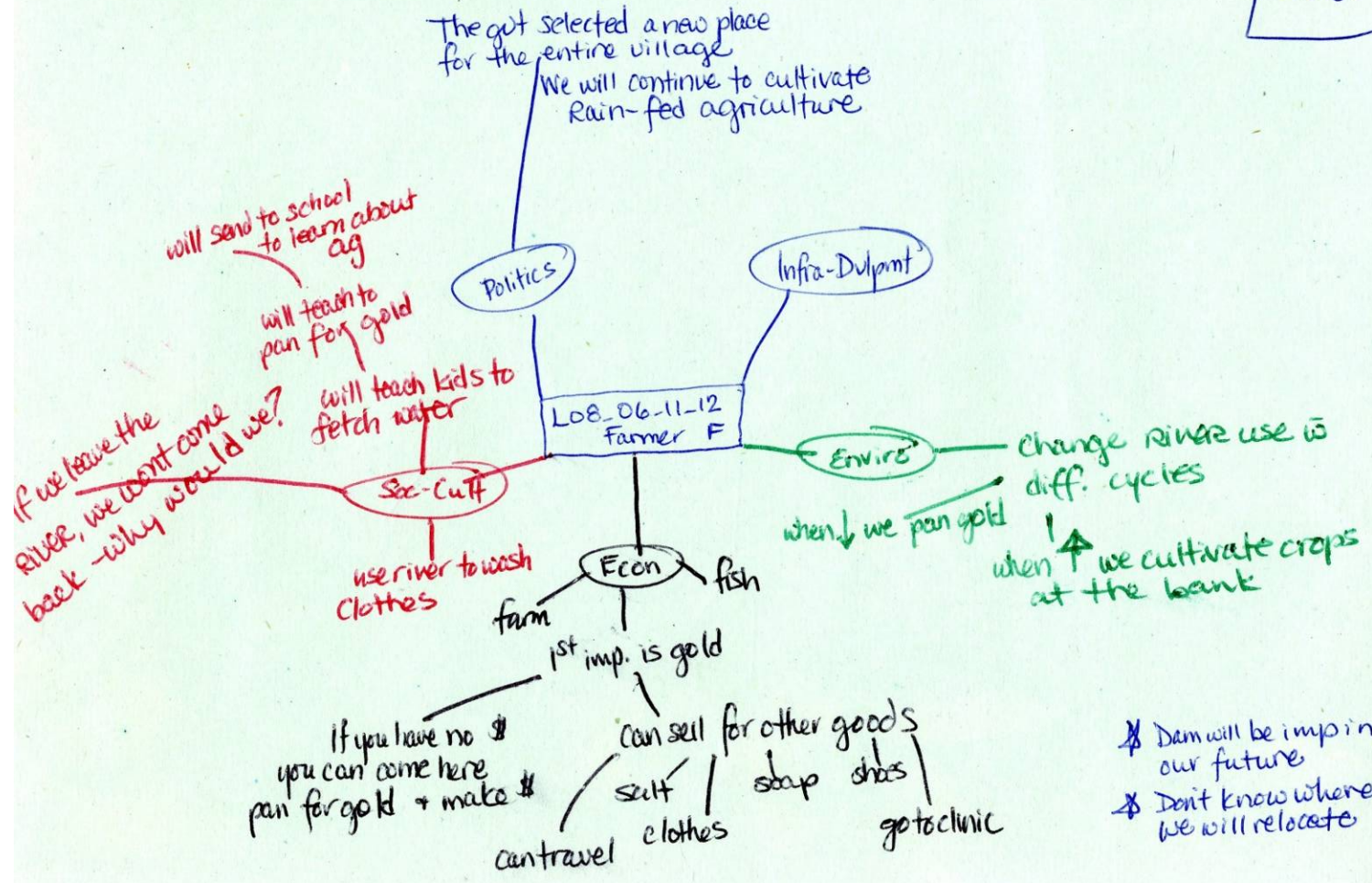
★ If water does not come we will stay
★ This is our land.

LO7

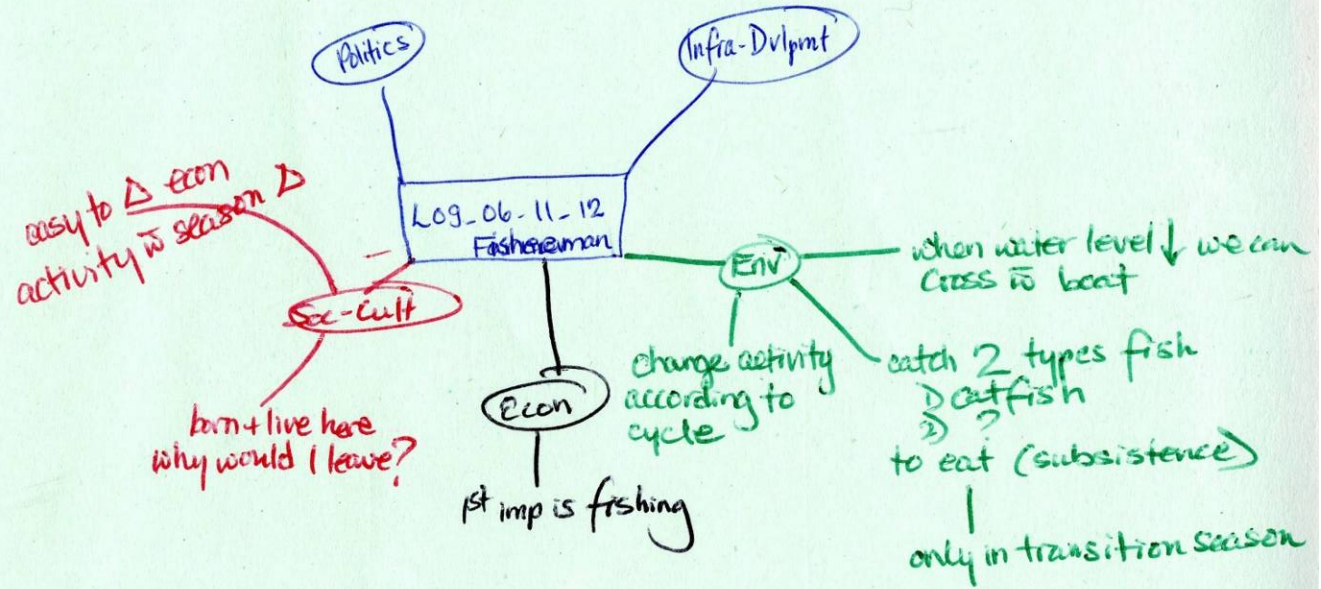


* Seen no benefit of project.

LO8

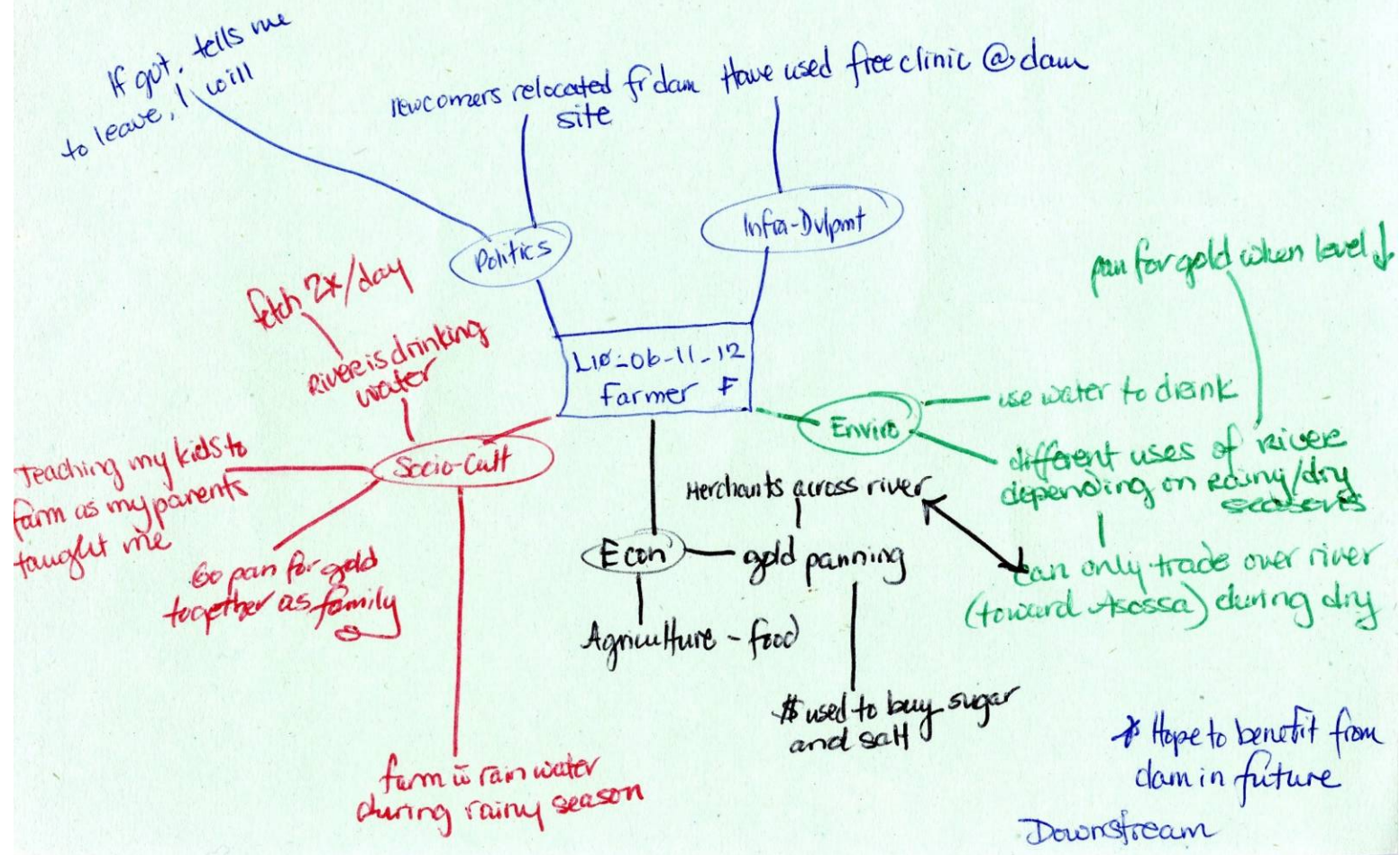


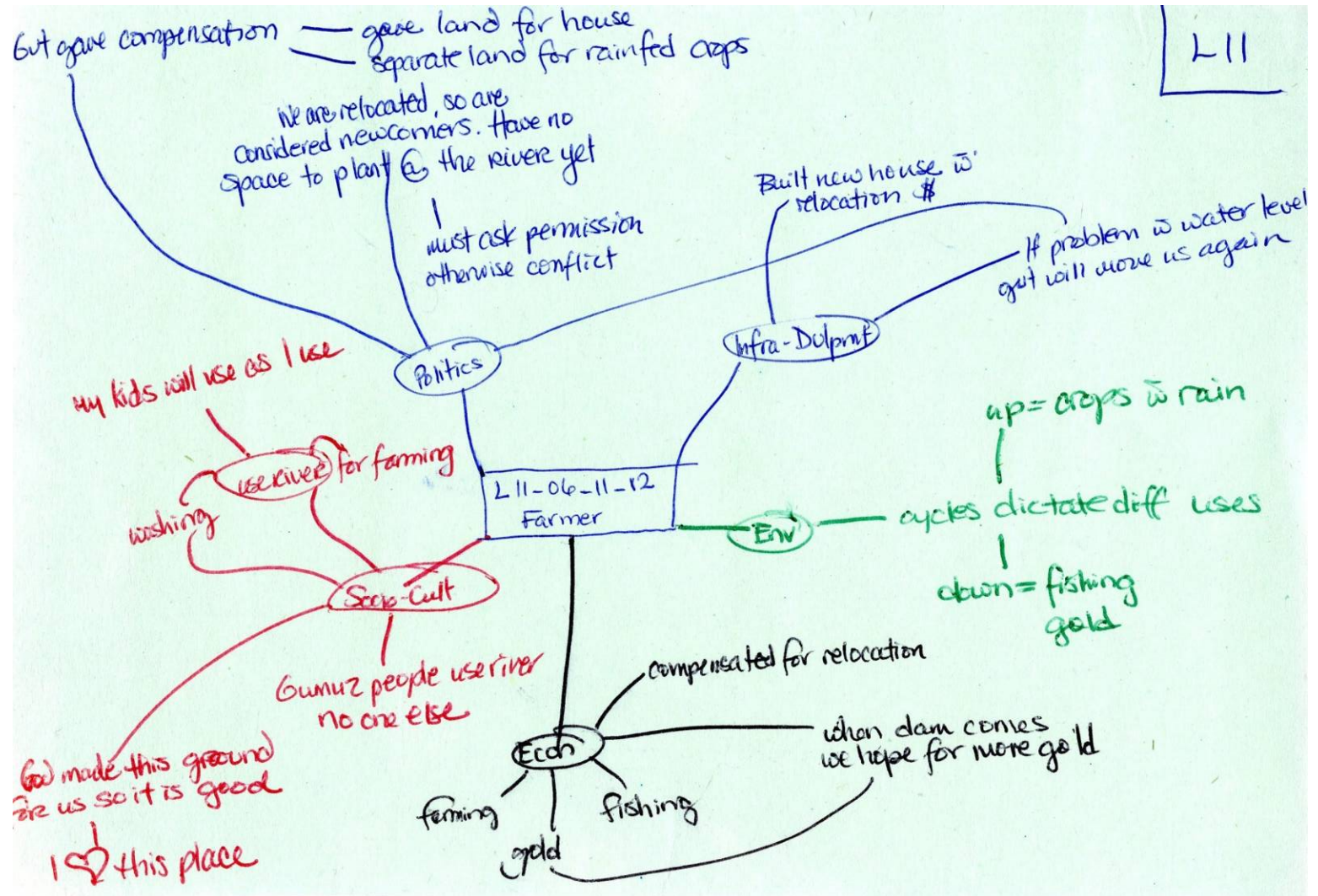
LOG
no got. mention



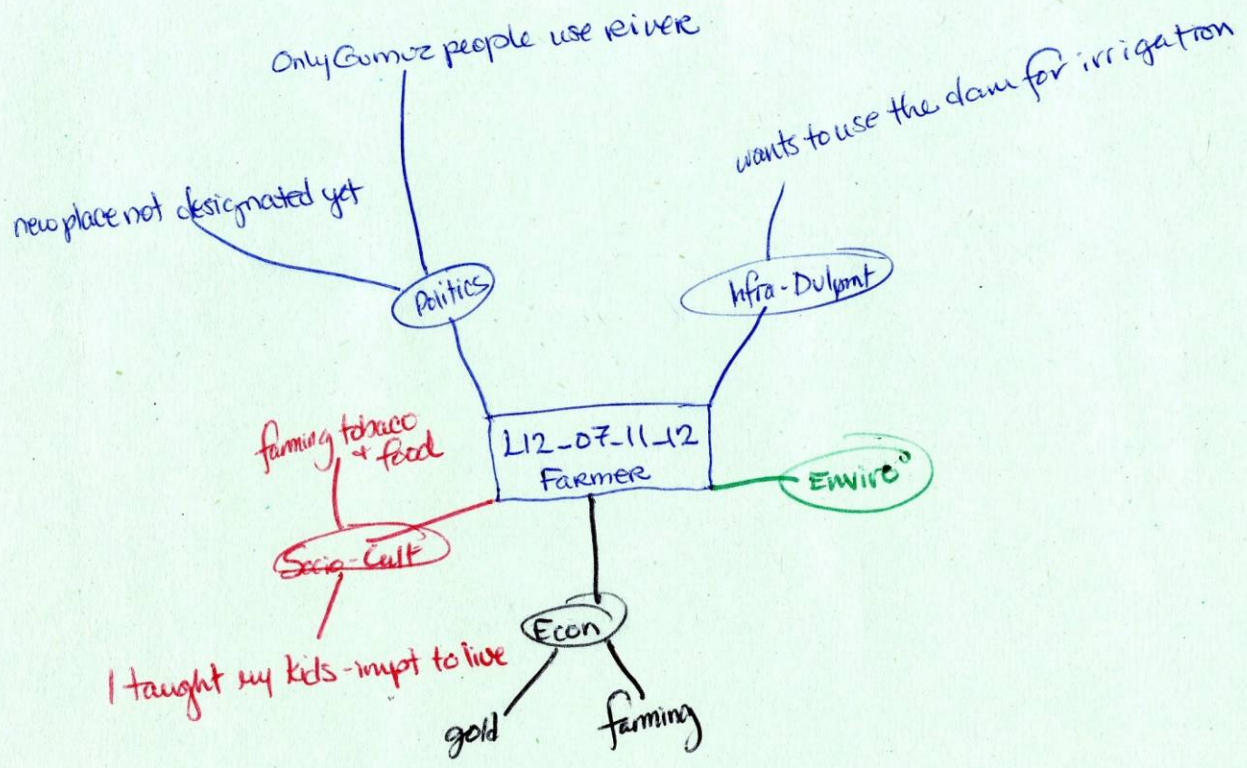
* no bene from project

L10

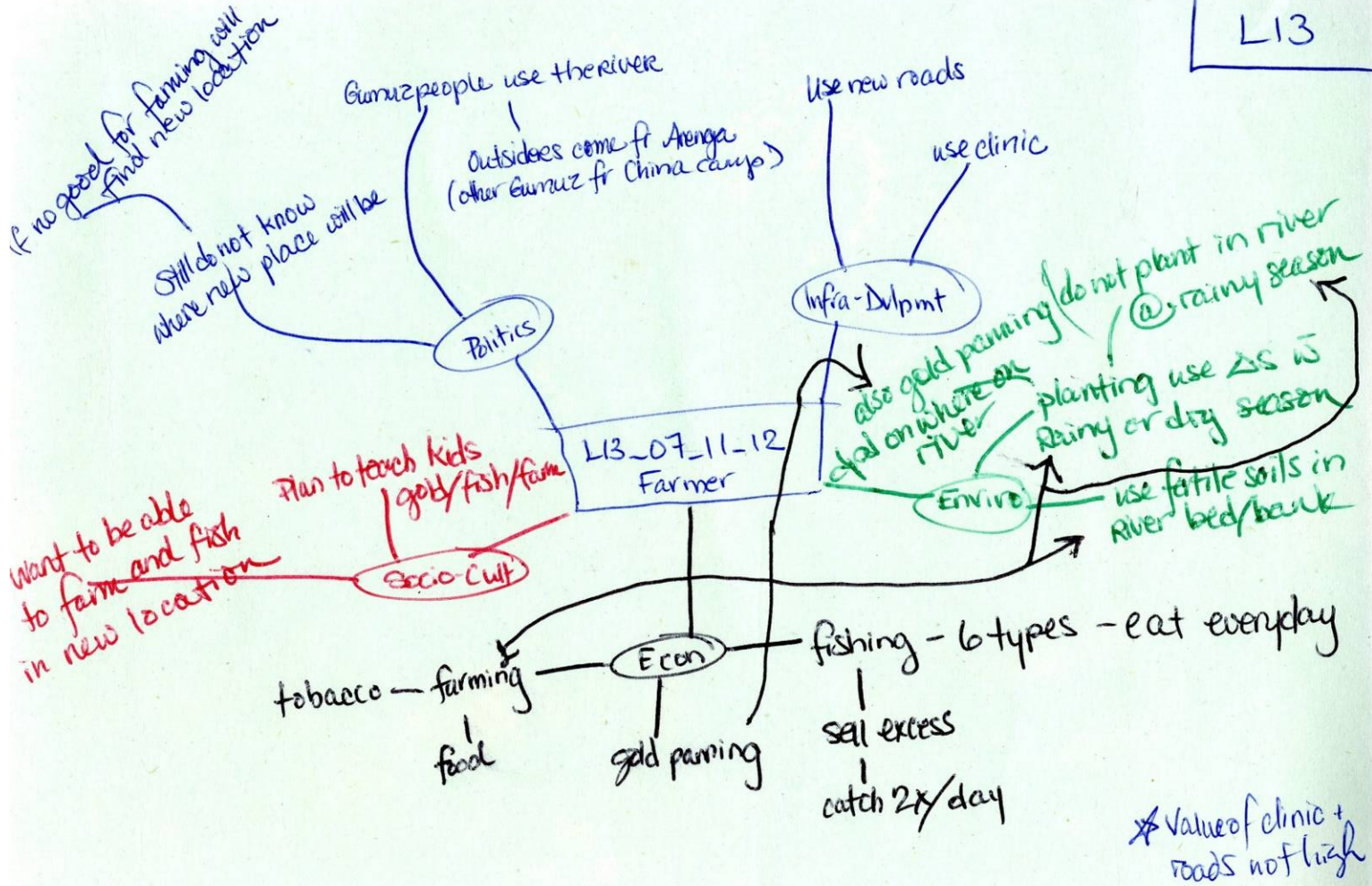


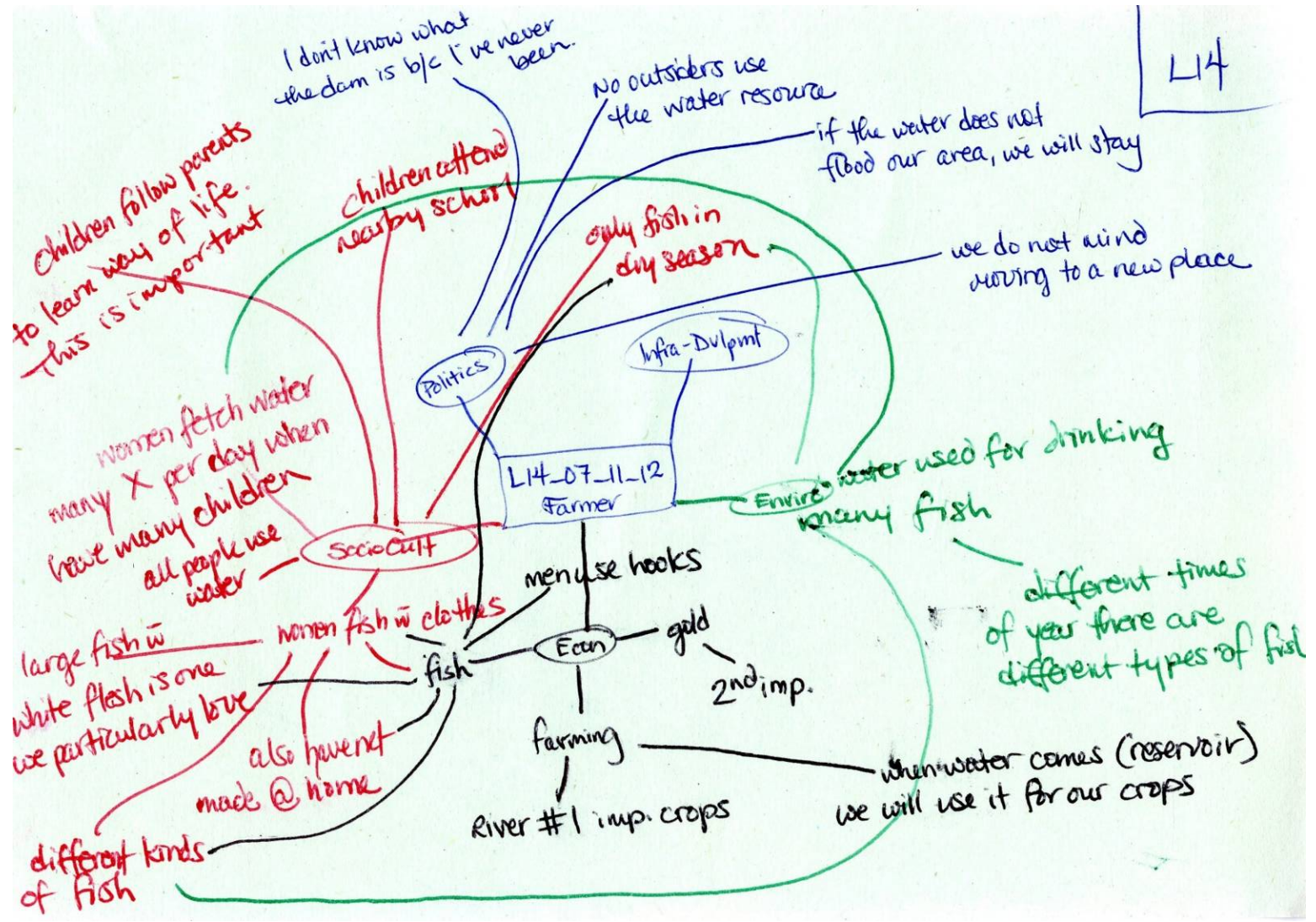


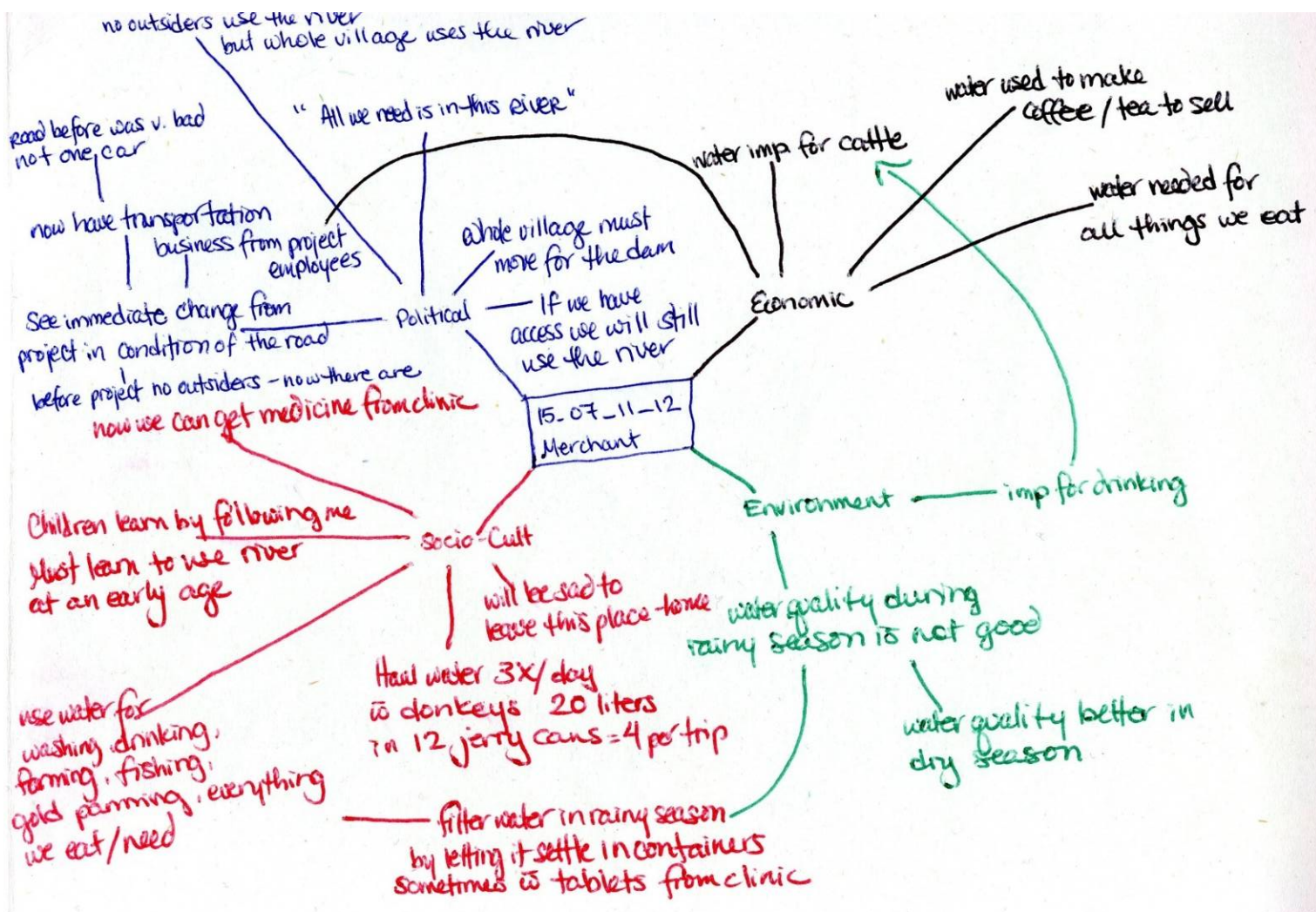
L12

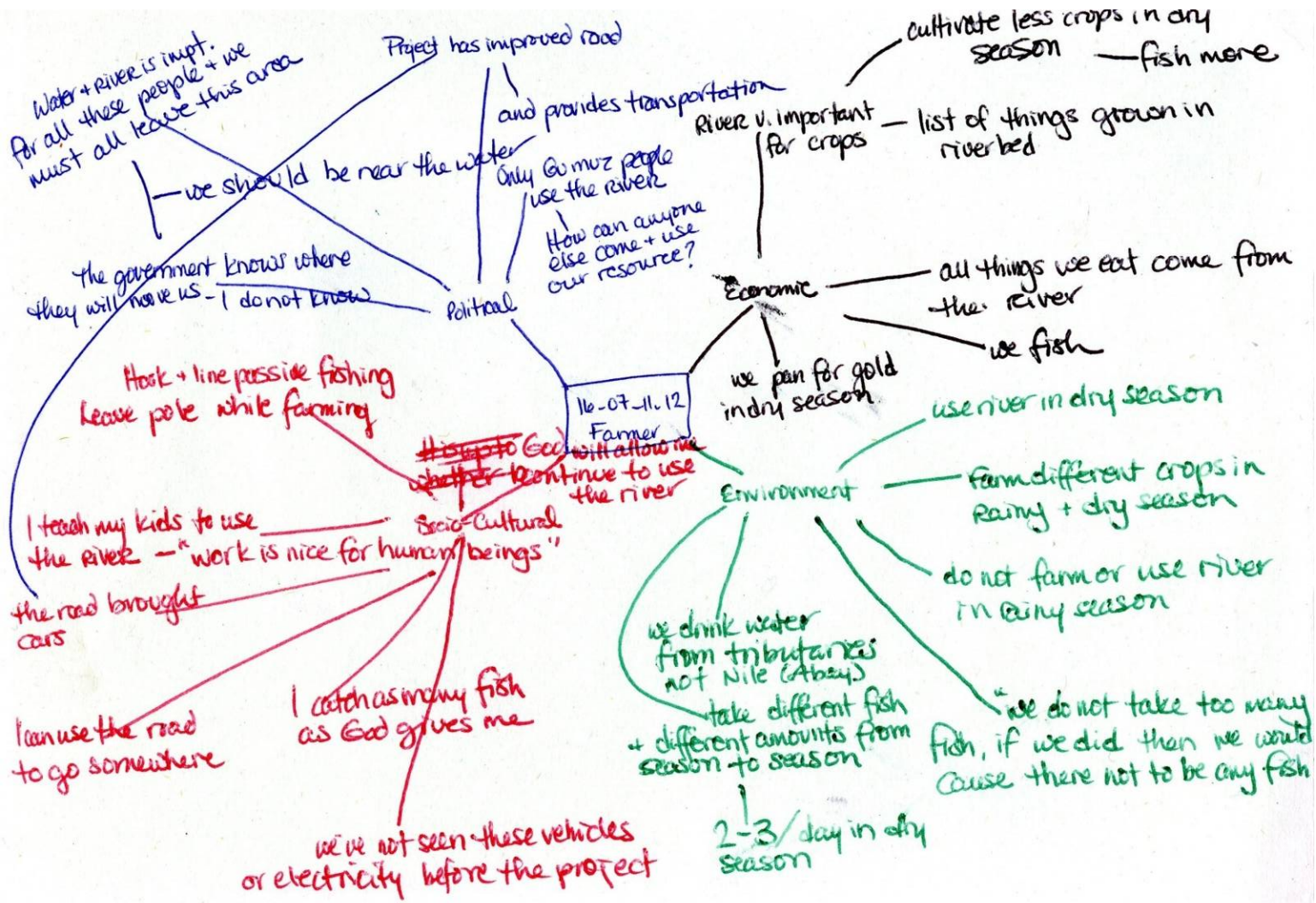


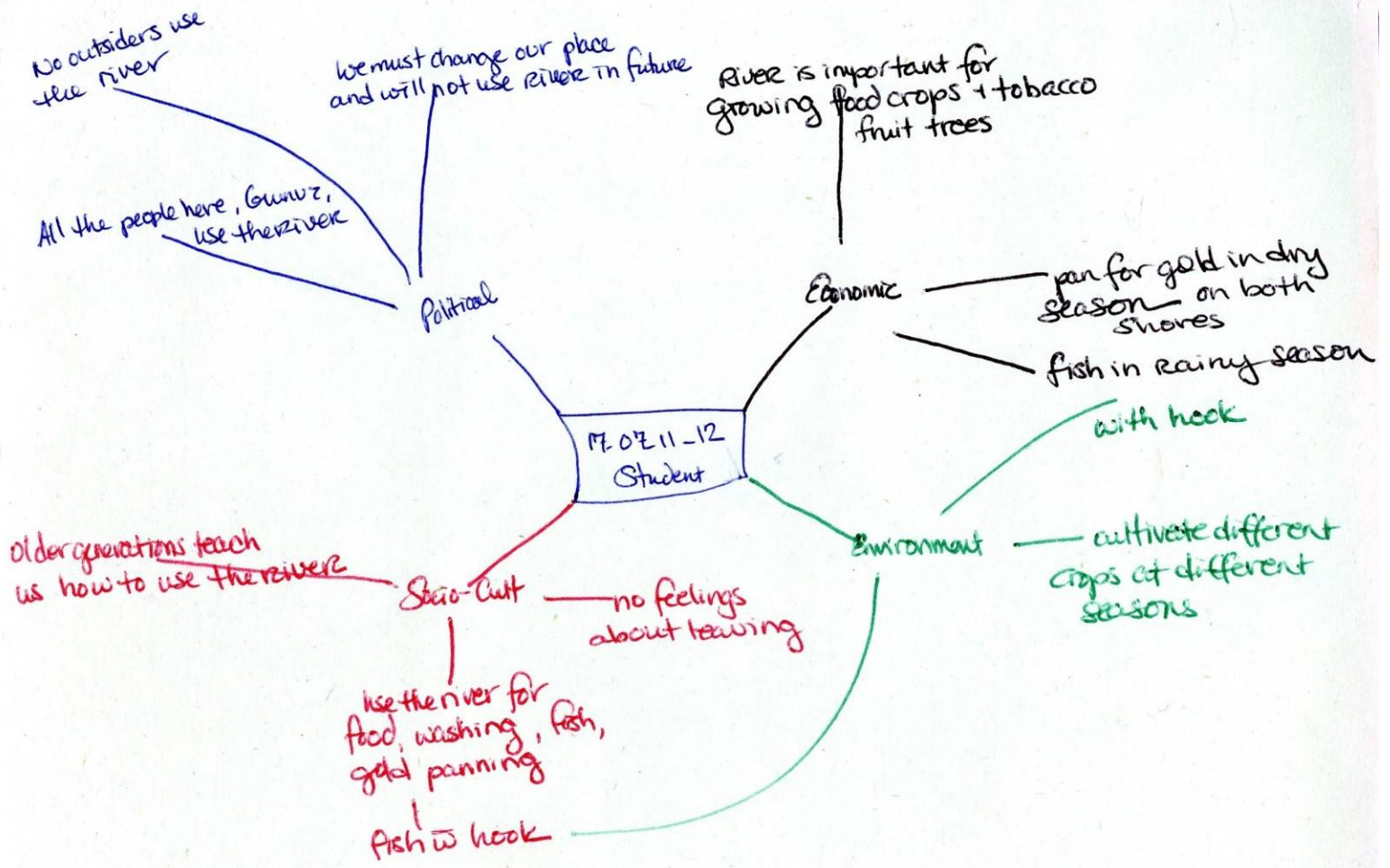
* Not sure of relocation concept. - confused.

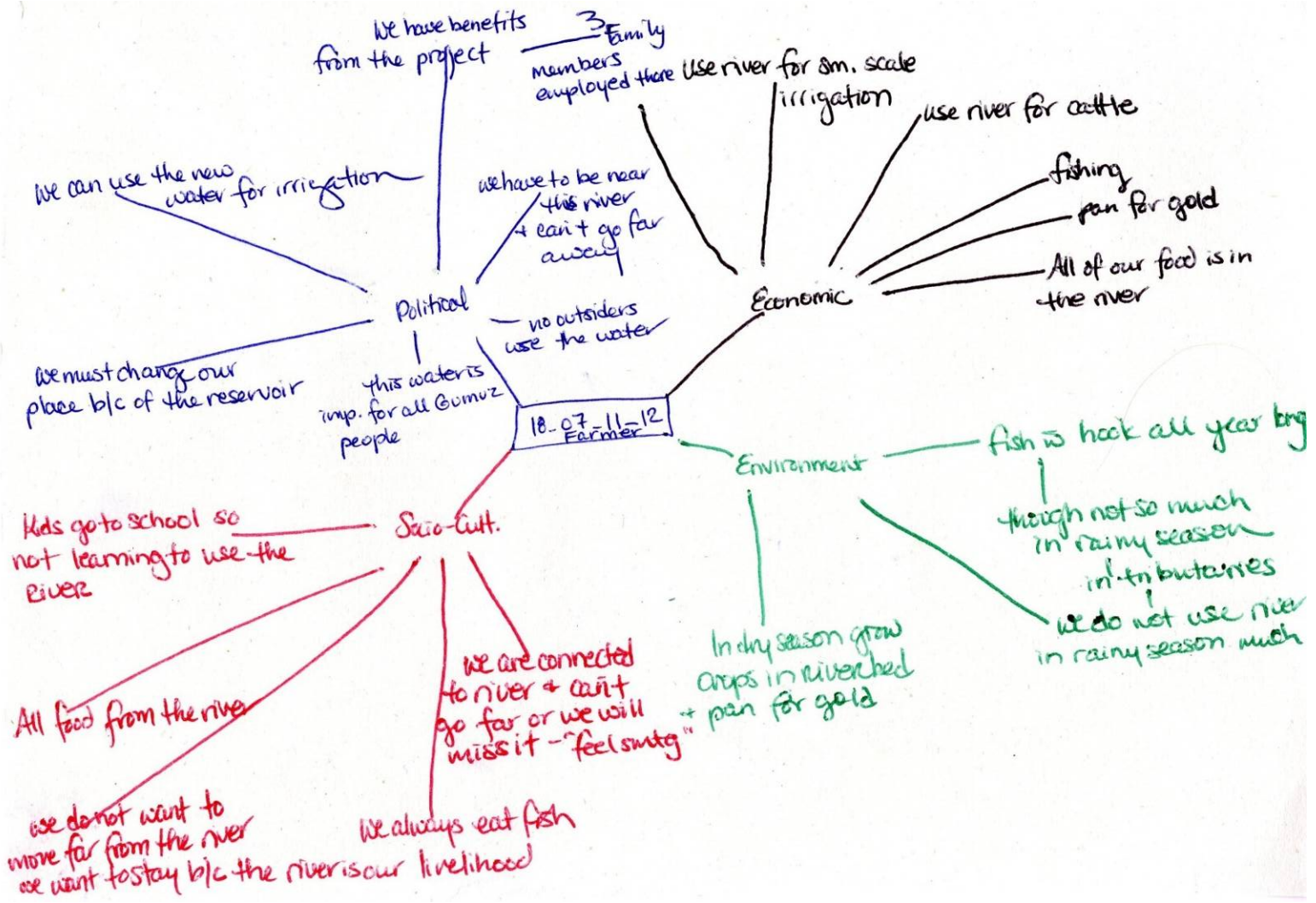




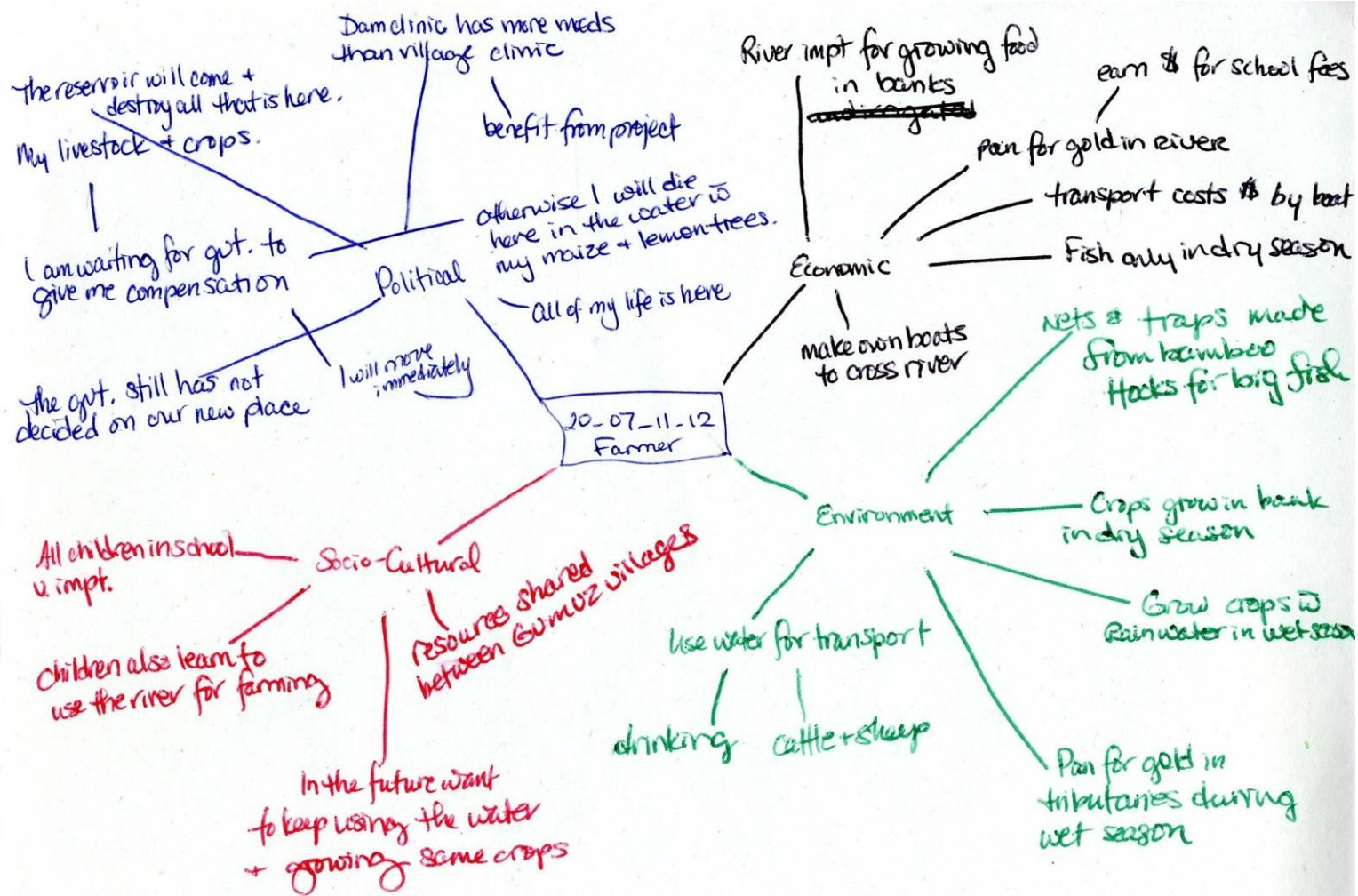


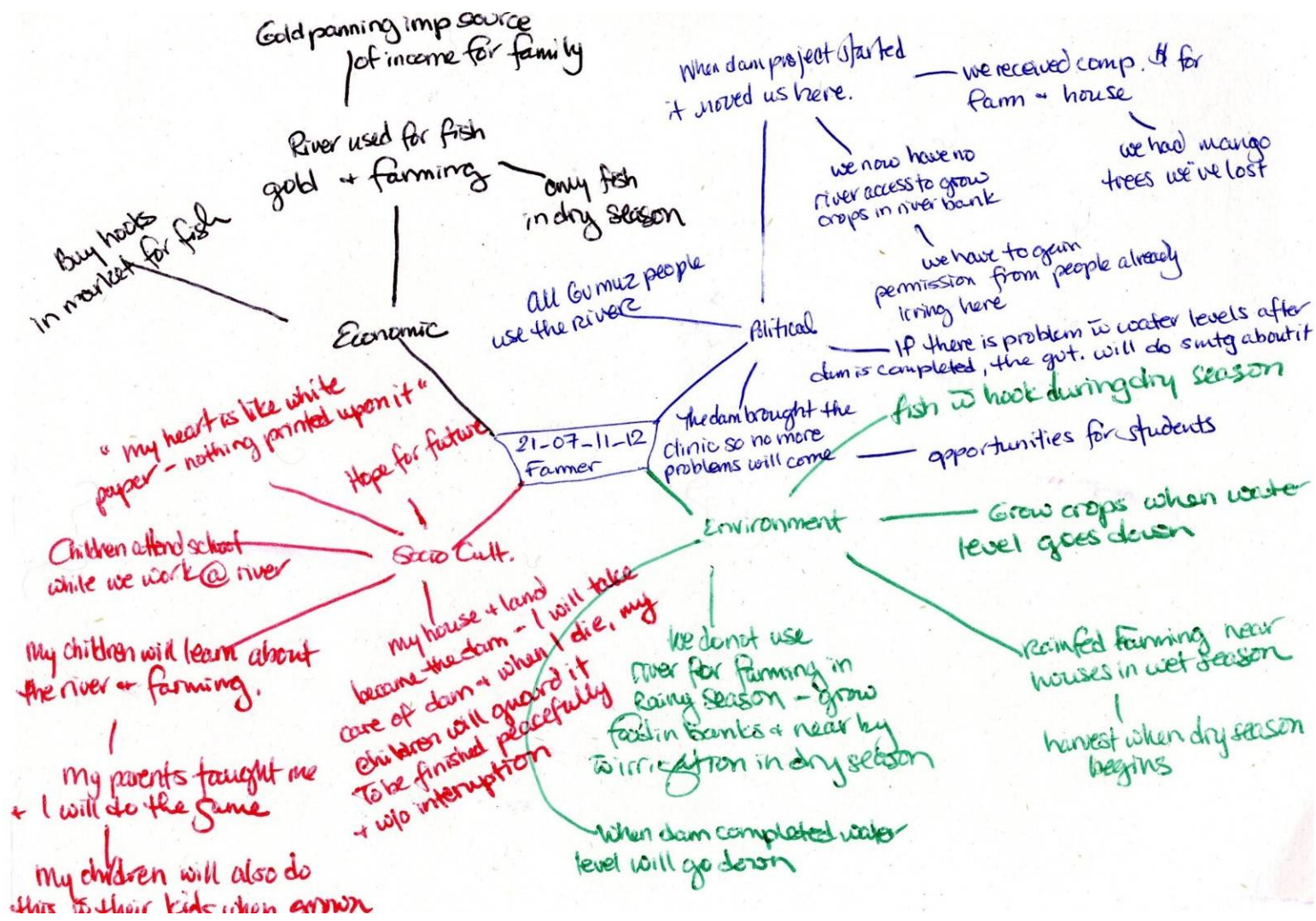


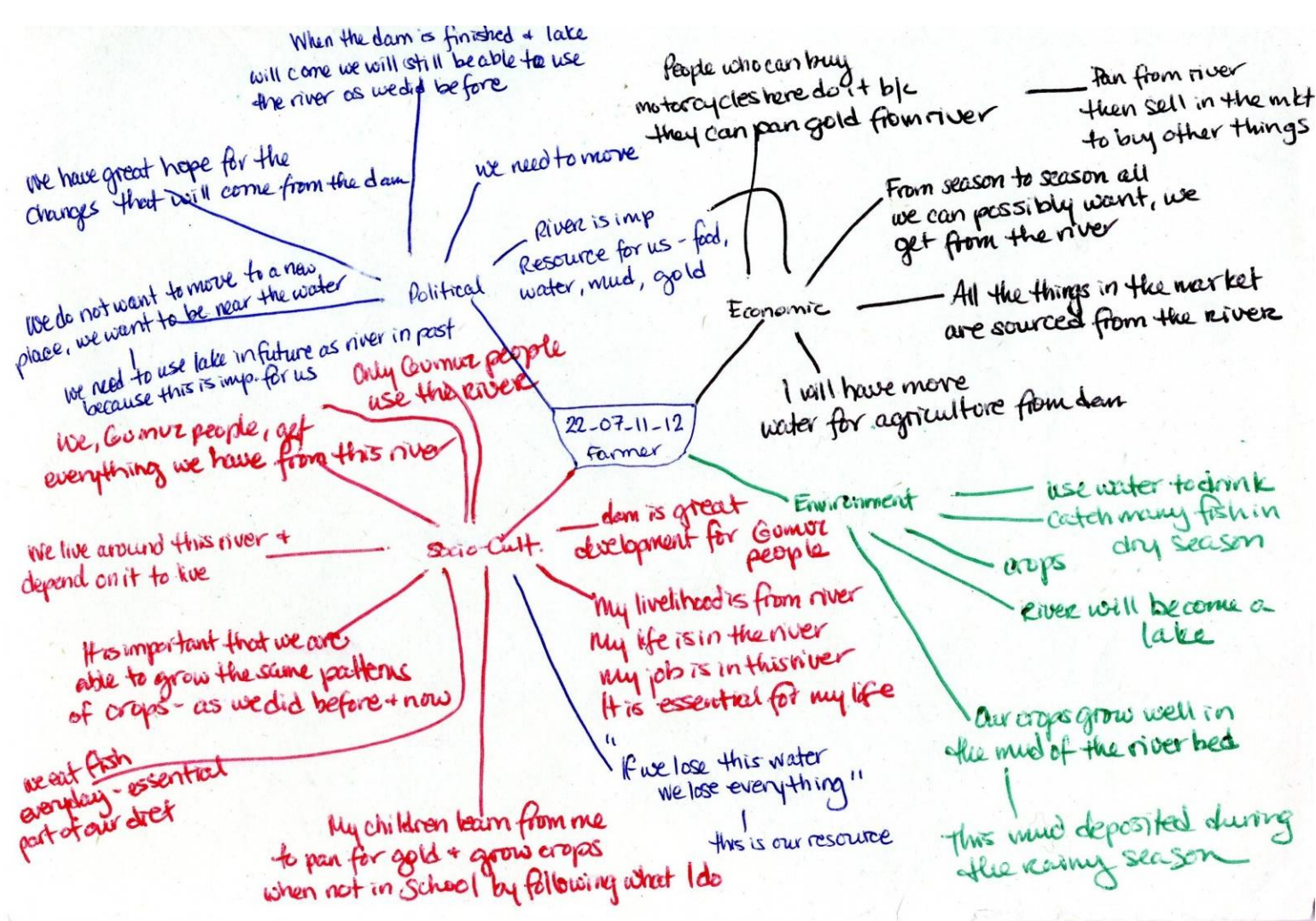




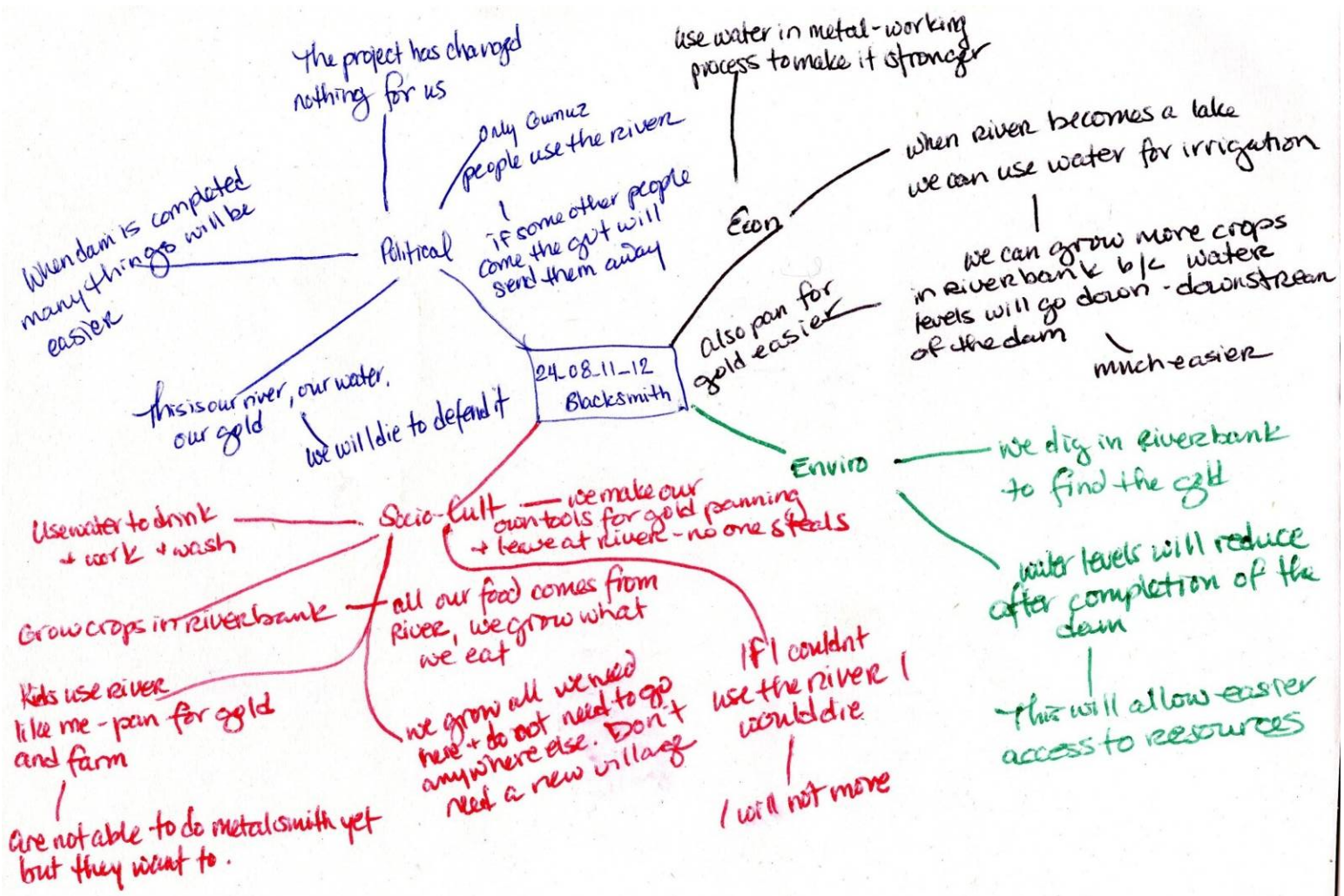


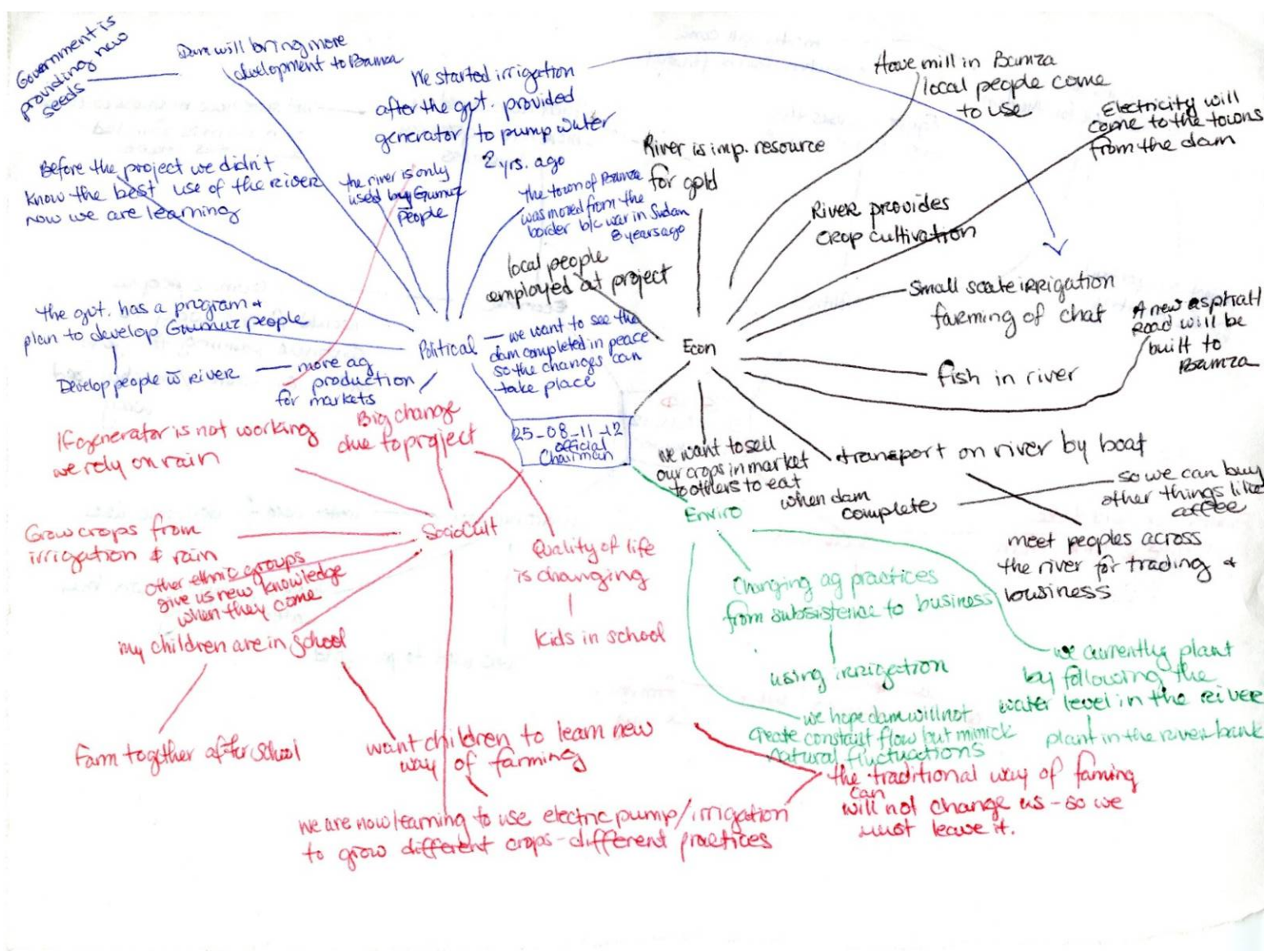


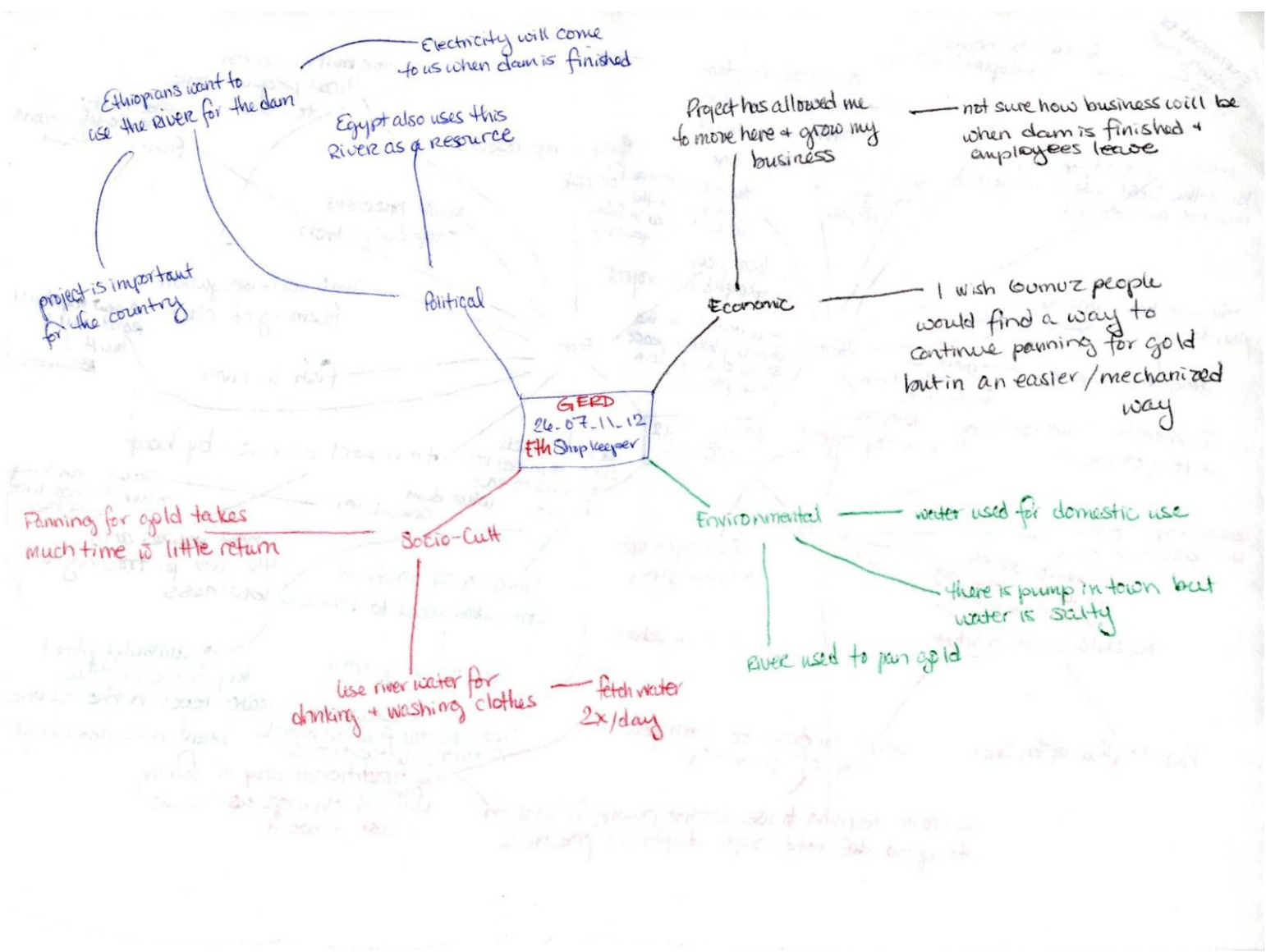


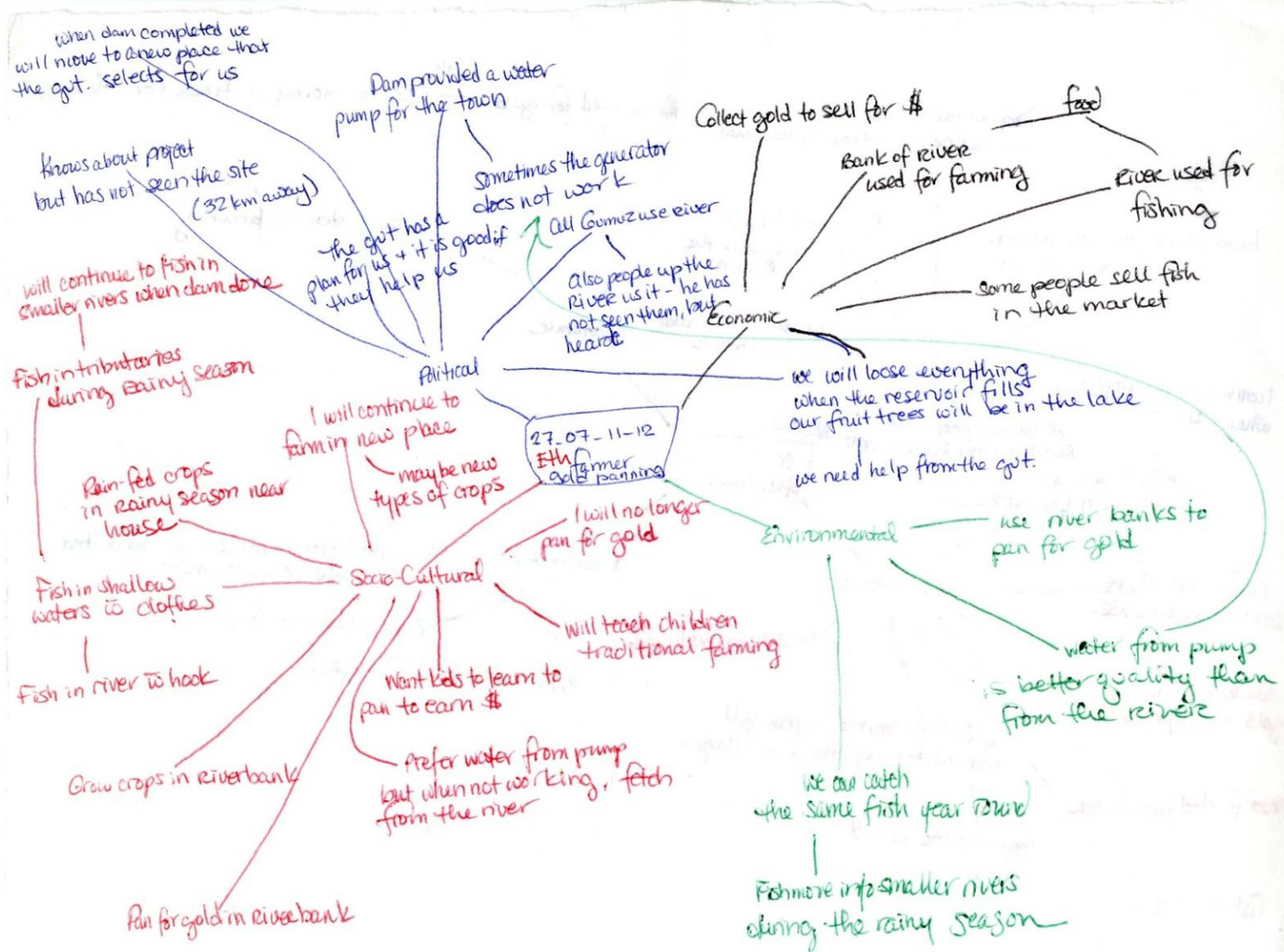


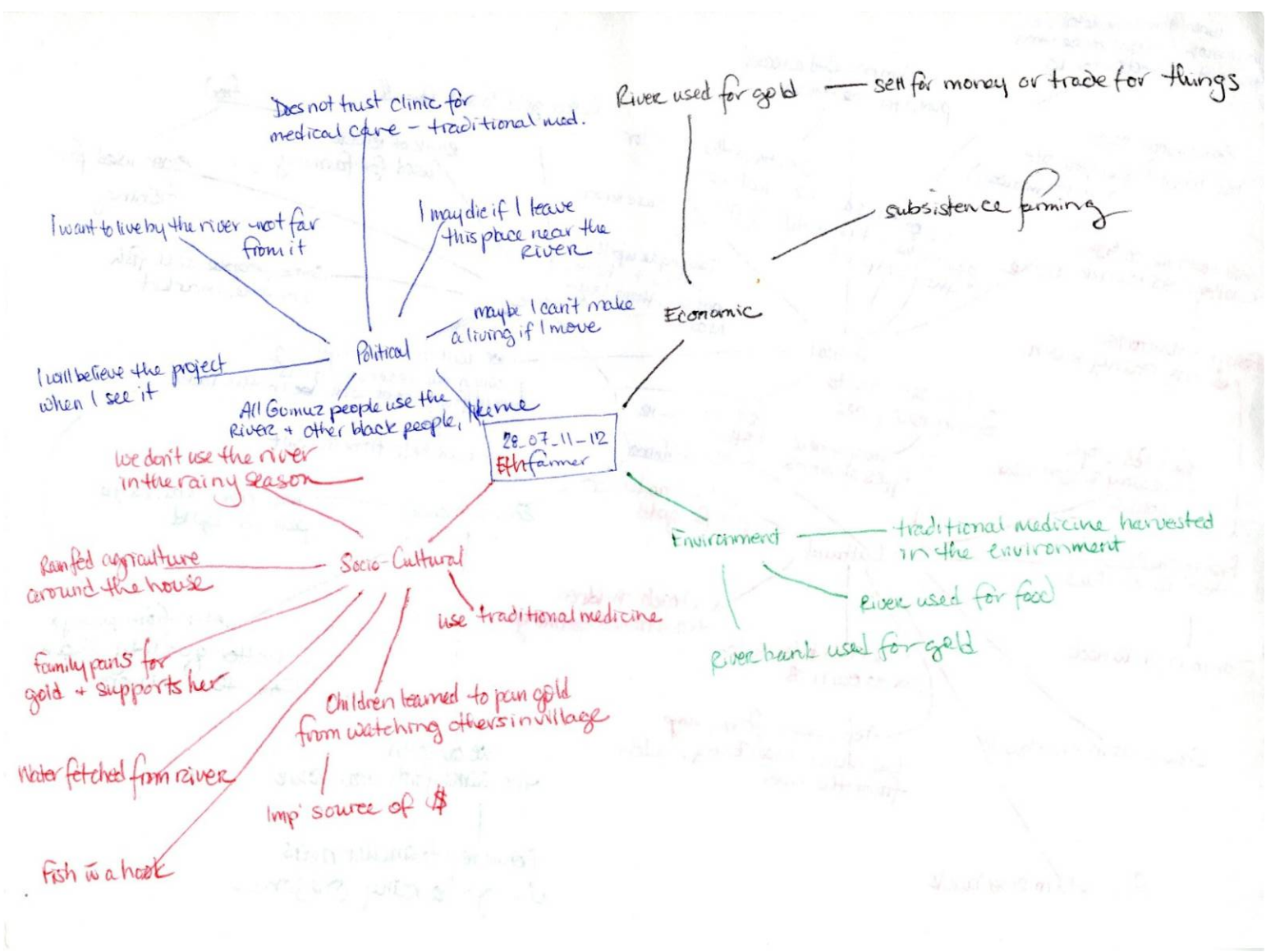
23 is missing

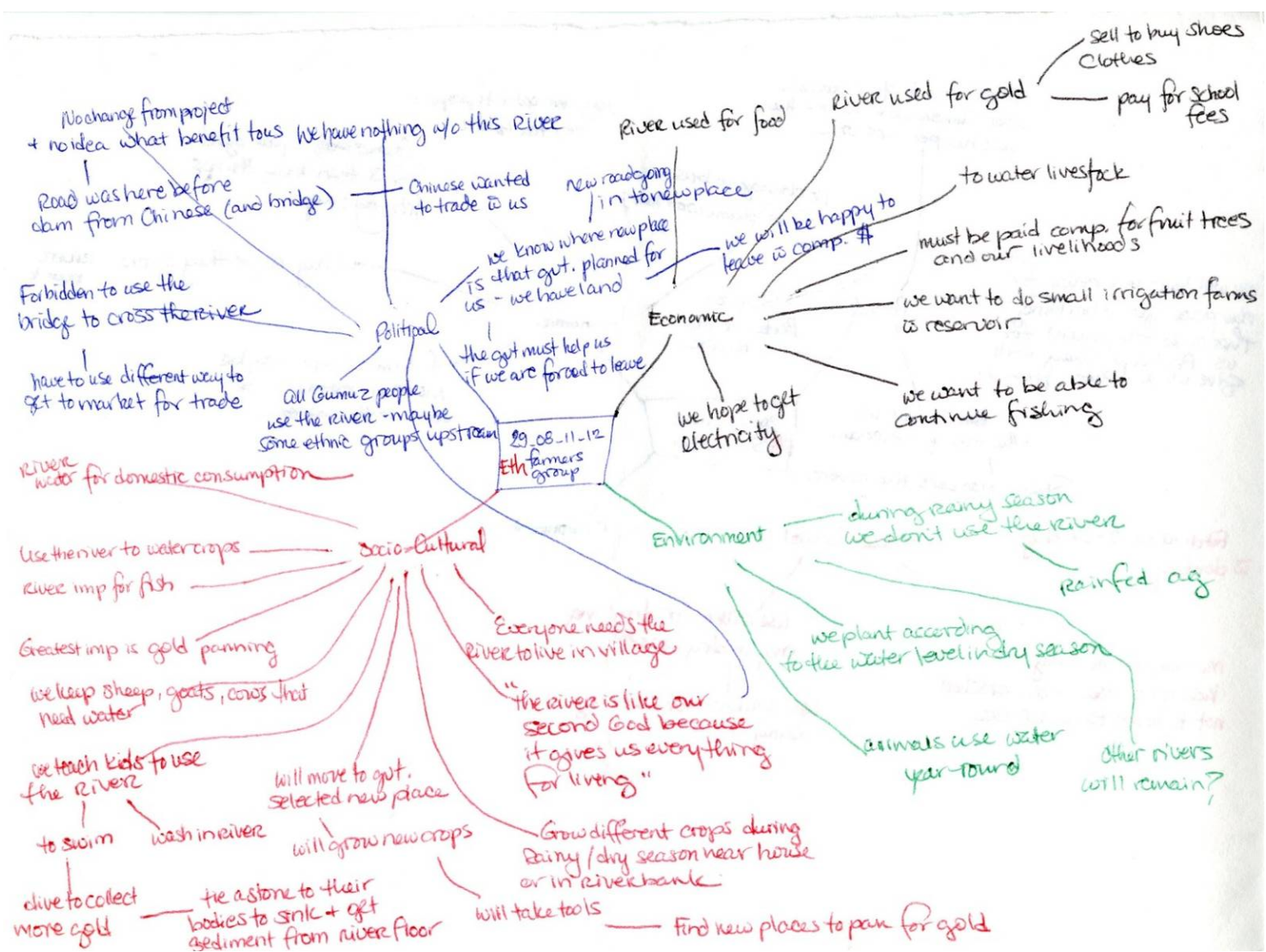


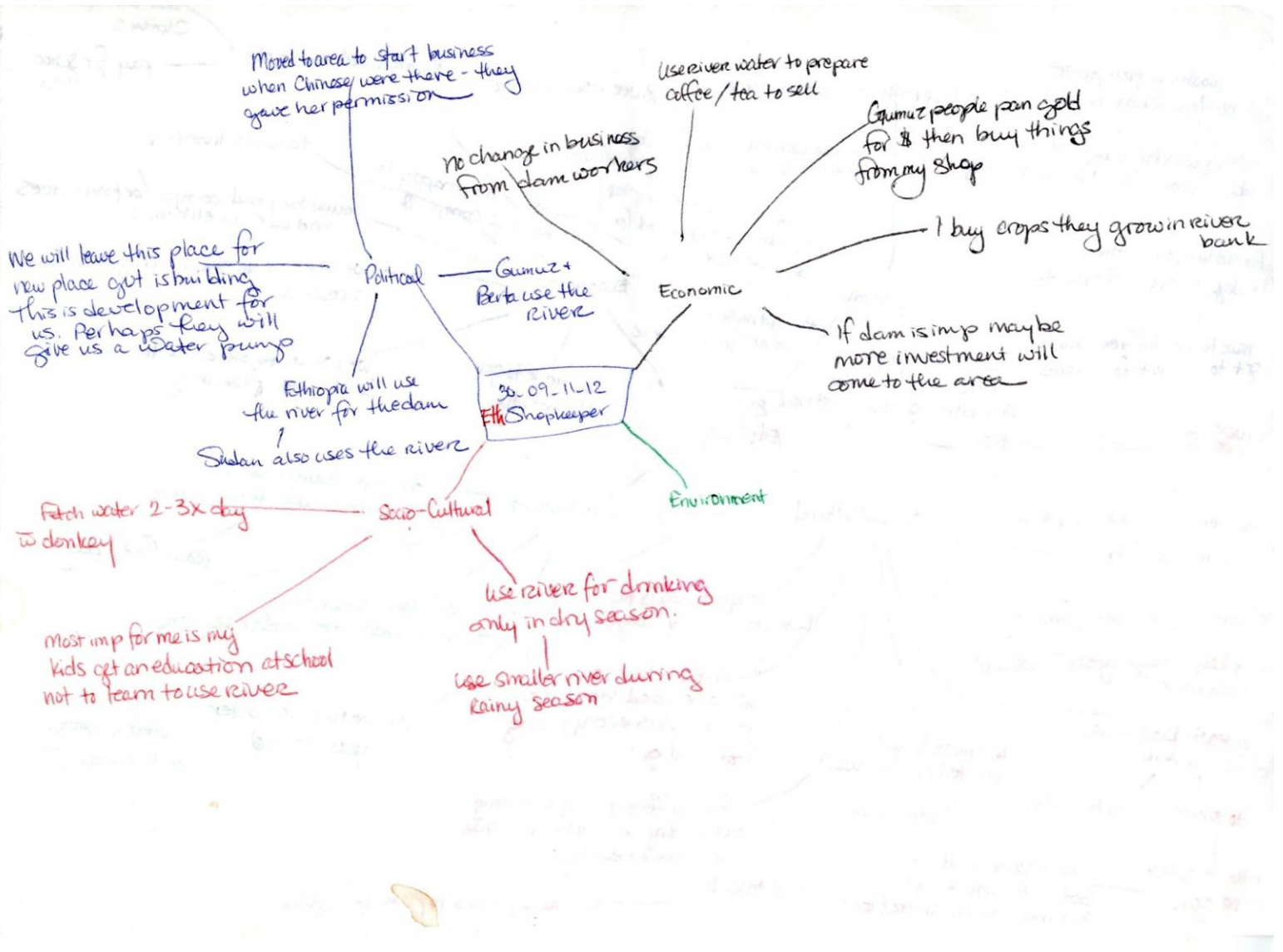


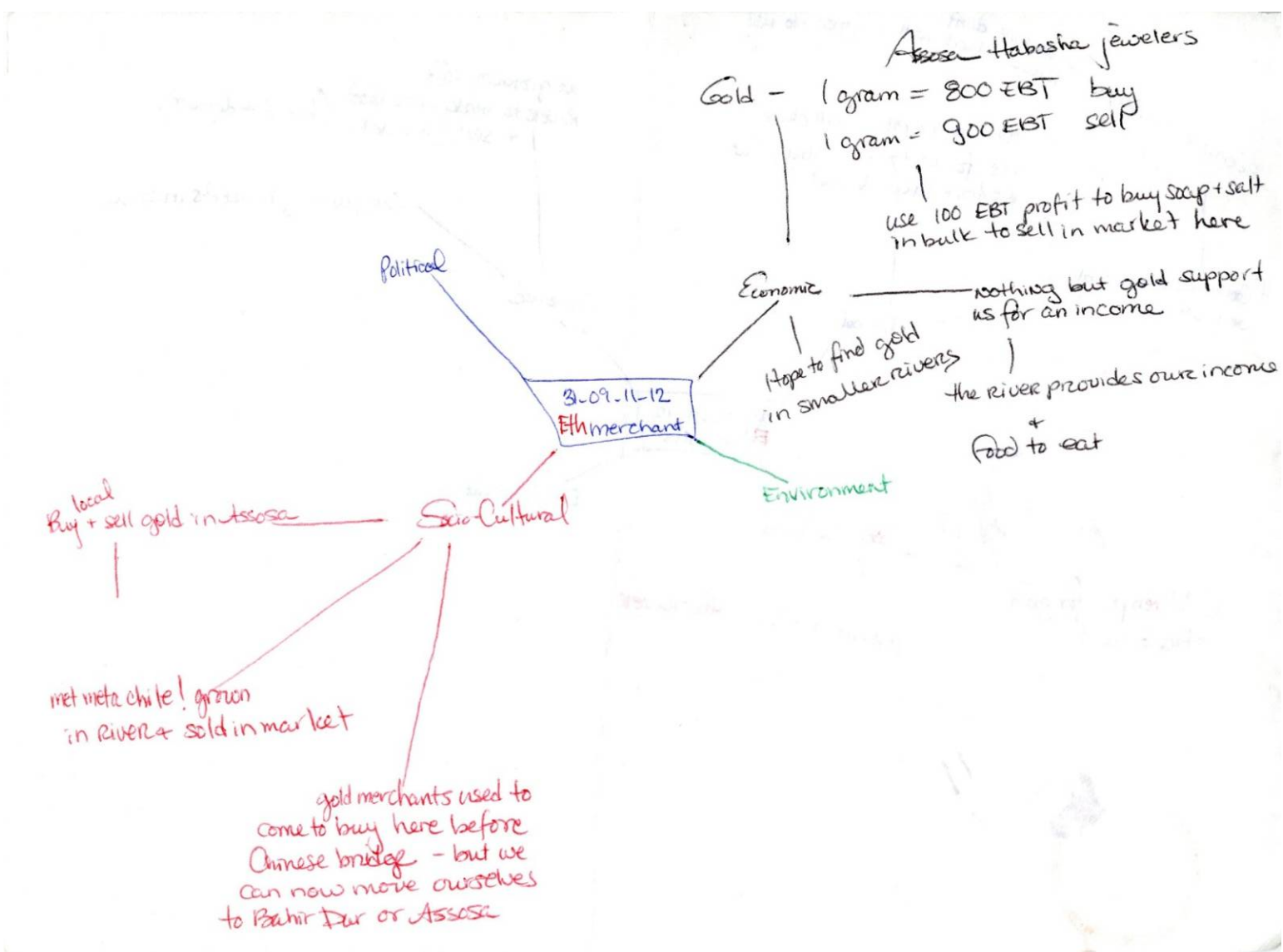


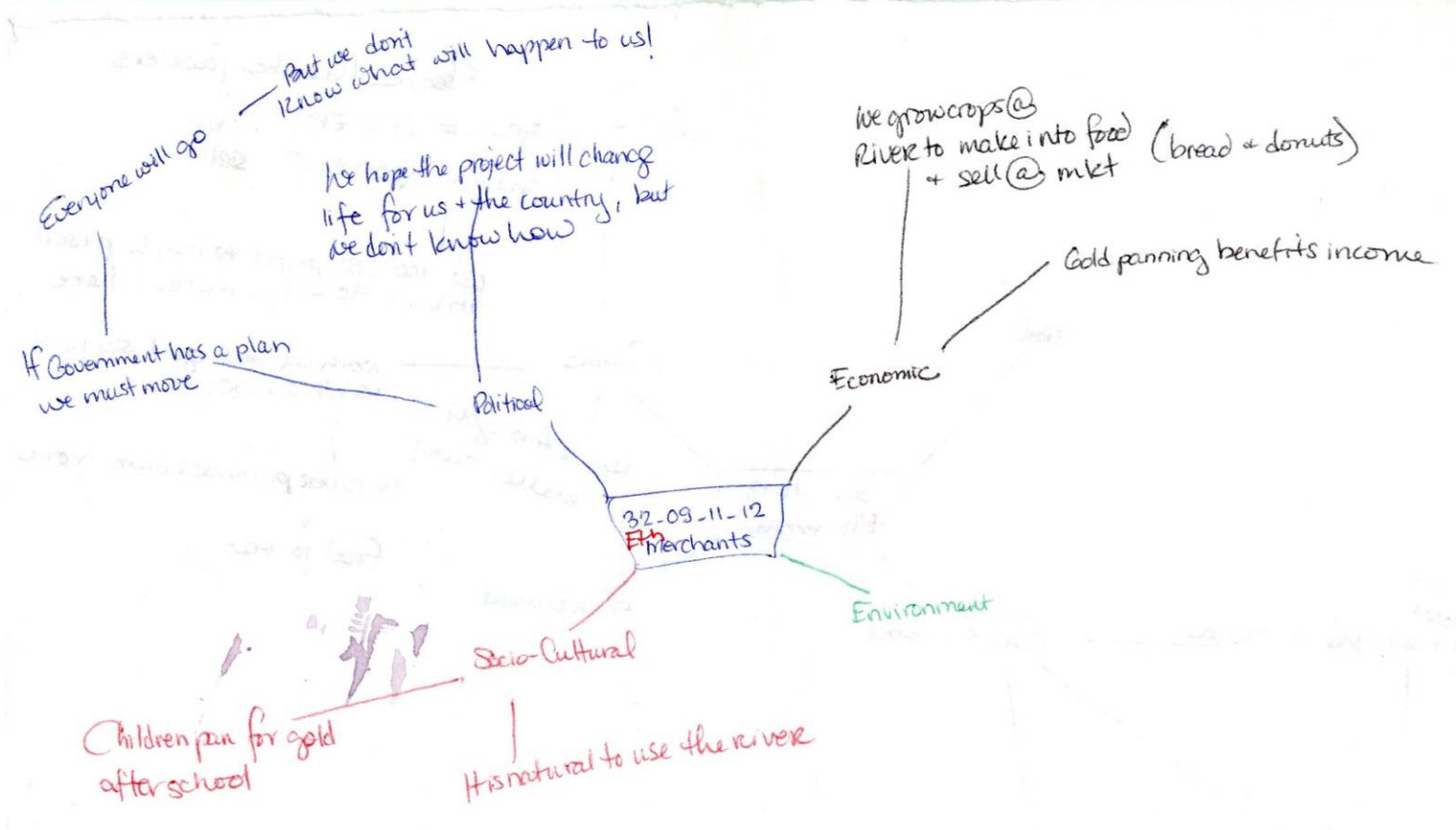


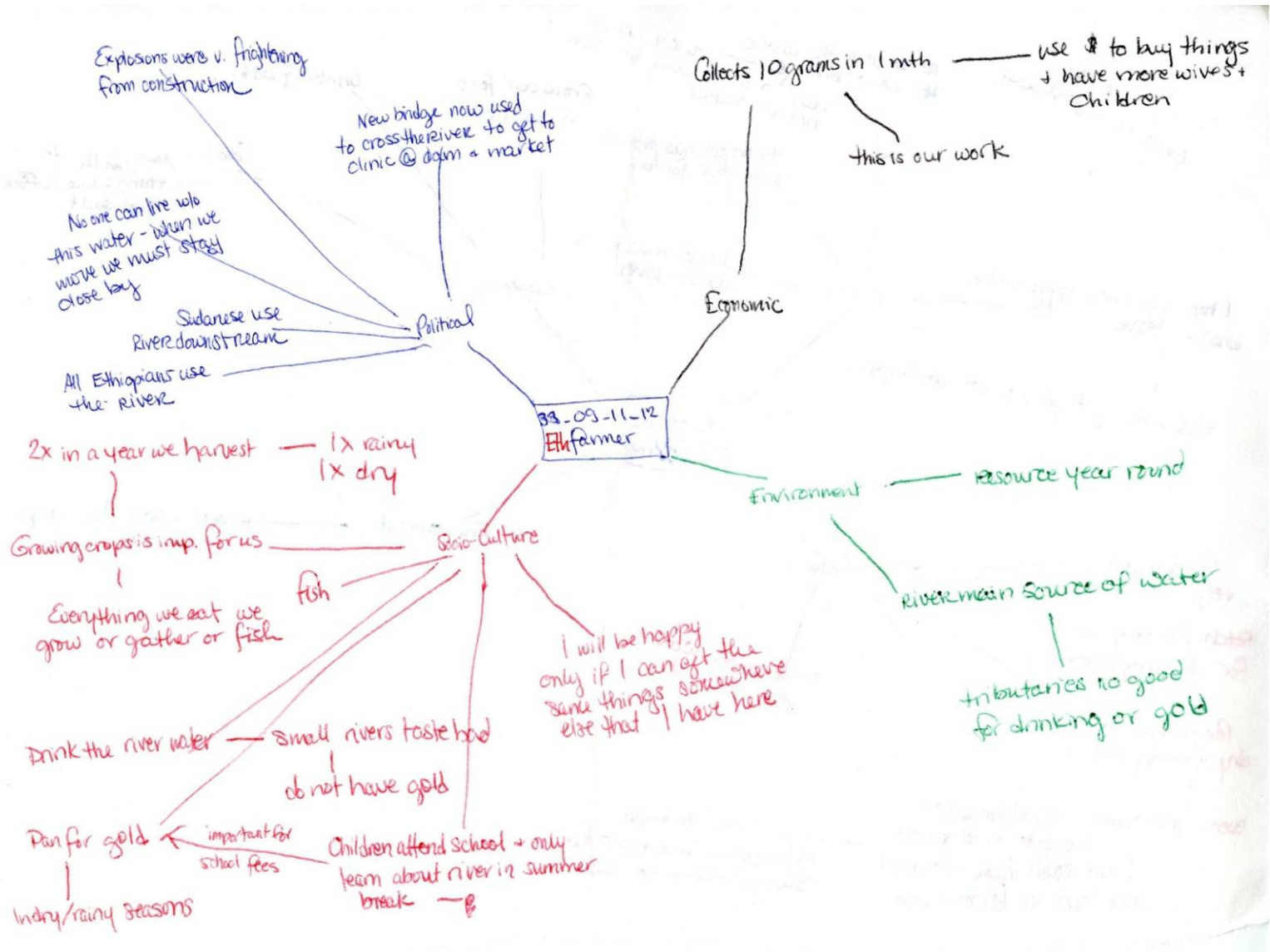


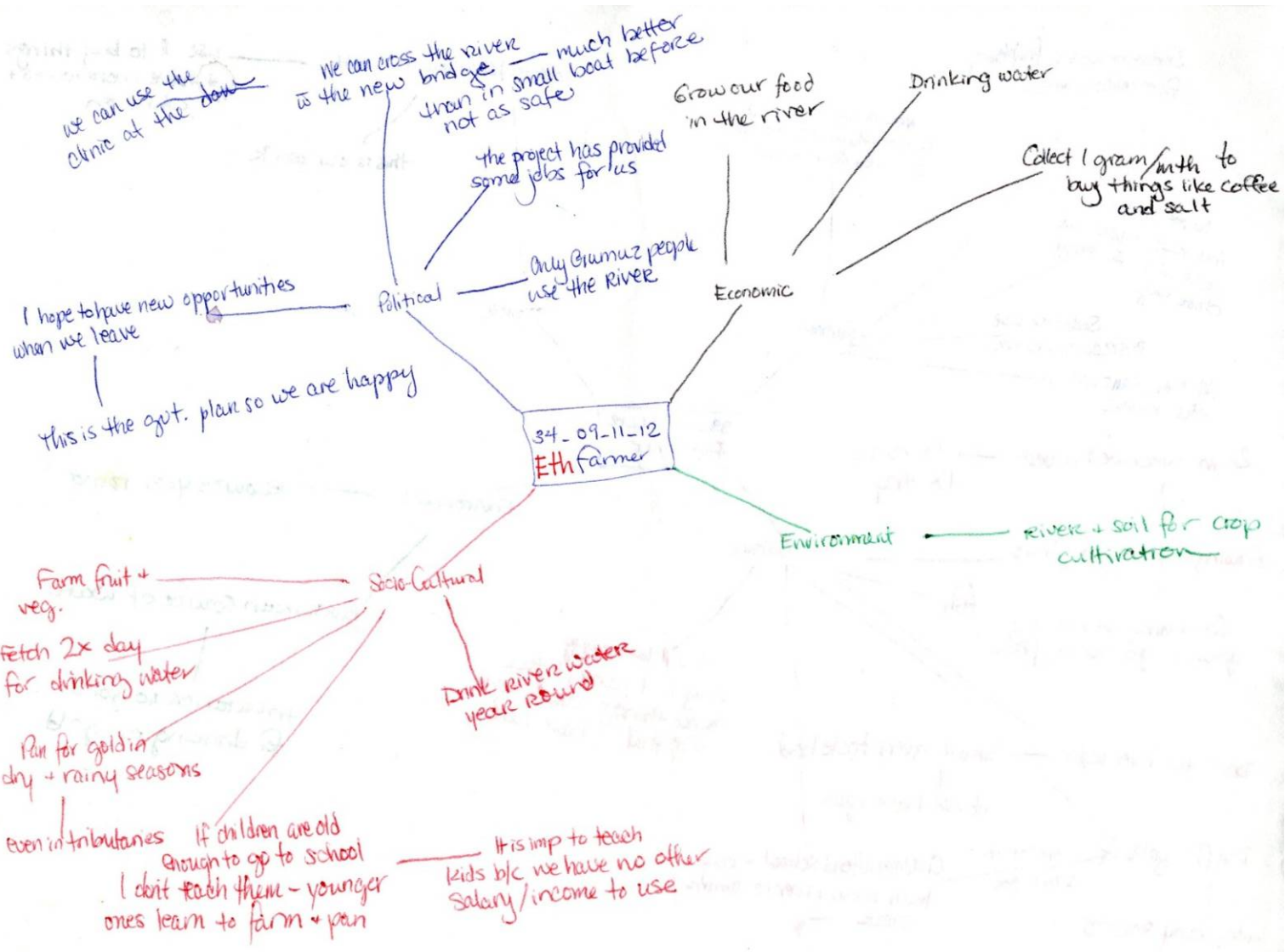




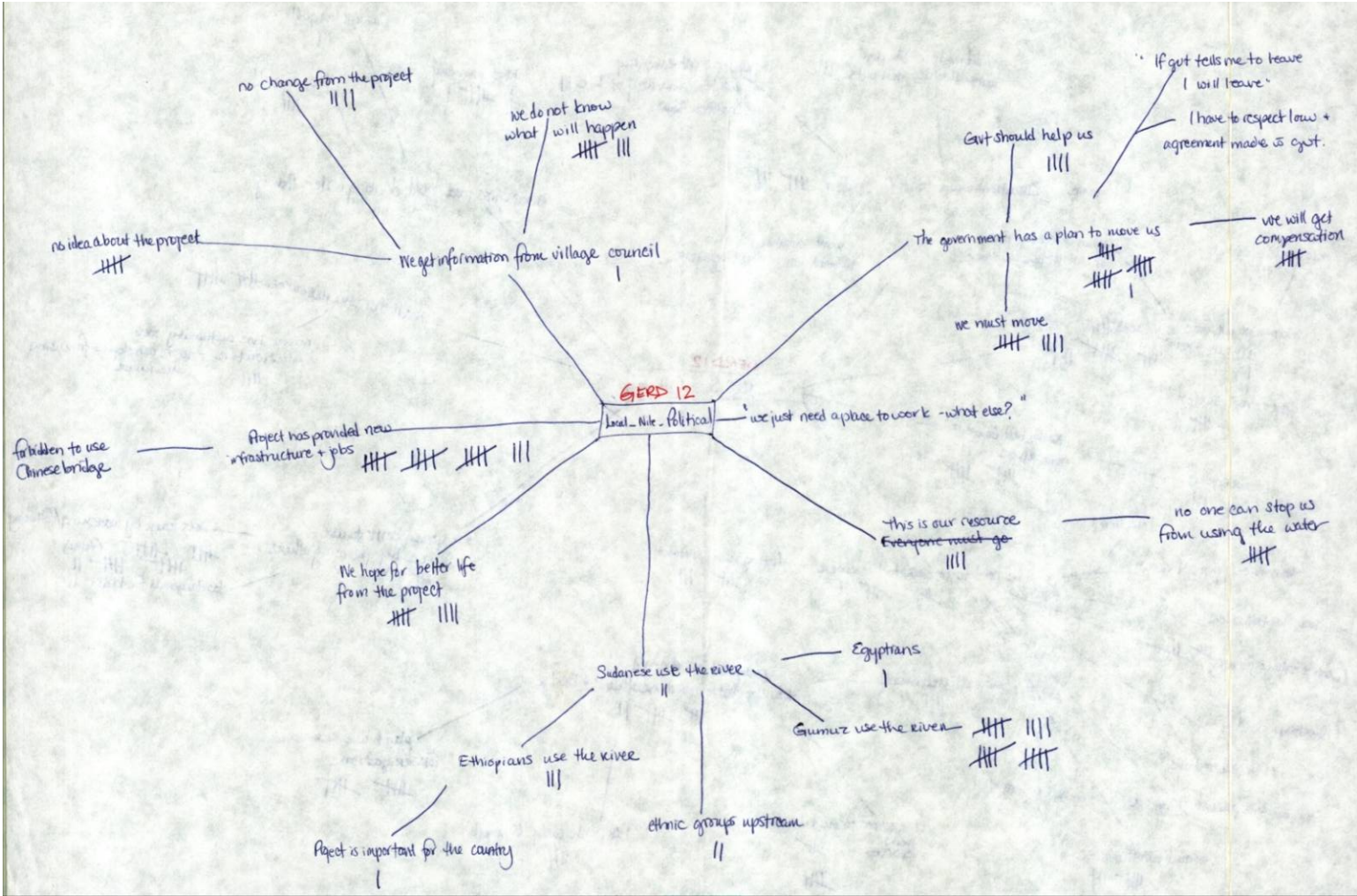


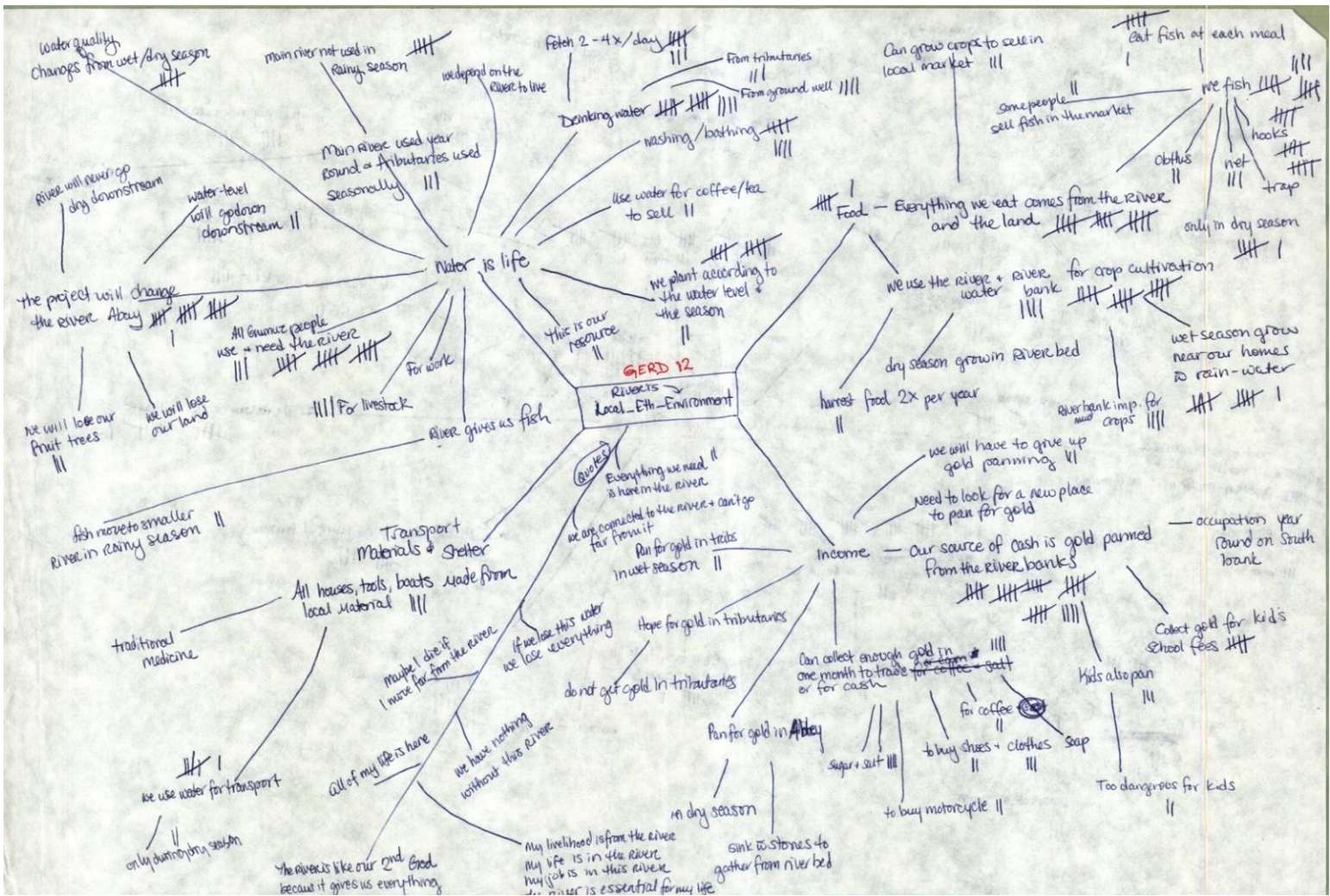


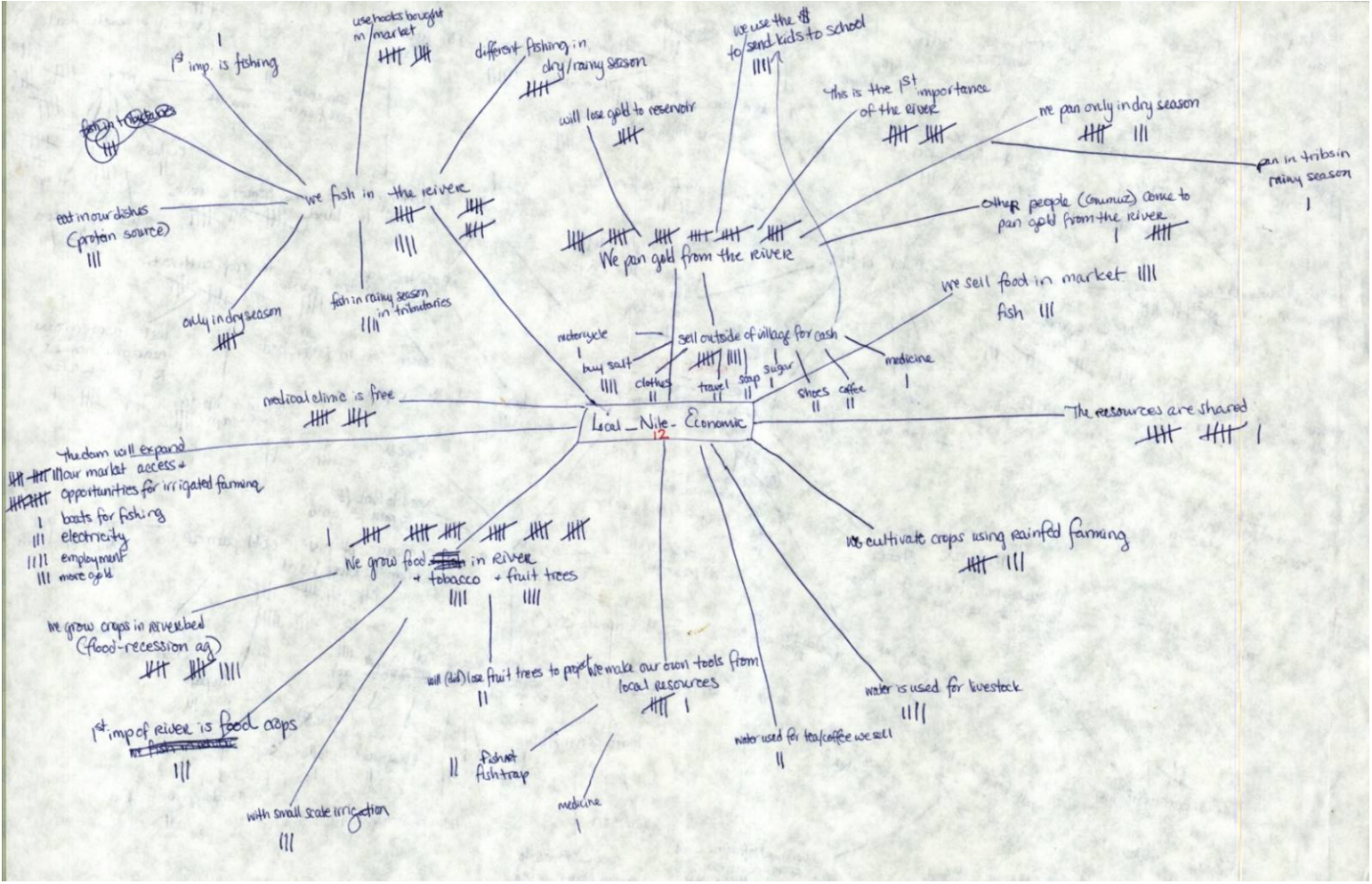


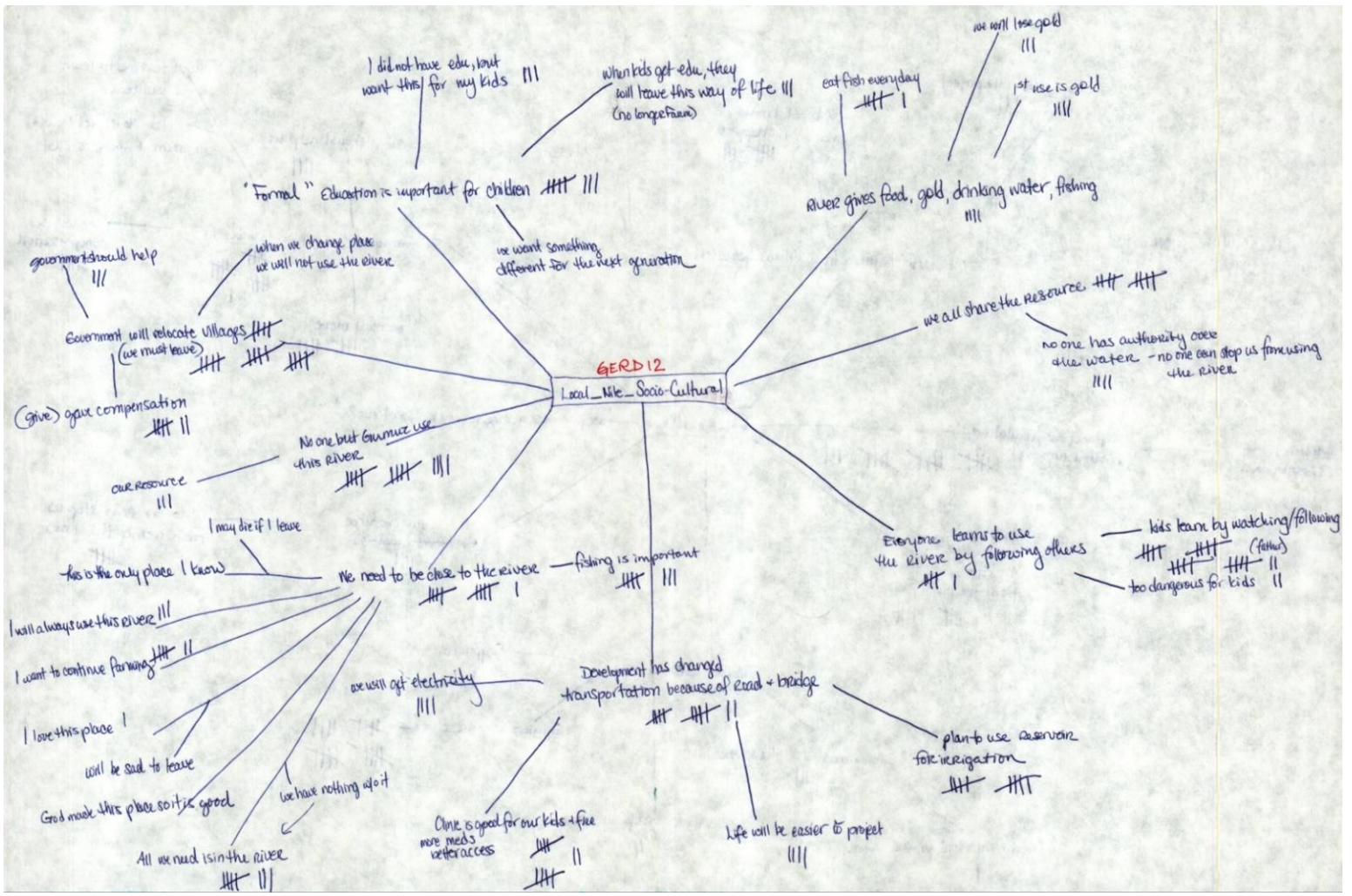


ETHIOPIA LOCAL LEVEL COLLECTIVE MIND MAPS









Research material excerpt from **THE DISSERTATION WORK OF:**

Jennifer Corinne Veilleux for the degree of Doctor of Philosophy in Geography presented on April 25, 2014.

Title: Is Dam Development a Mechanism for Human Security? Scale and Perception of the Grand Ethiopian Renaissance Dam on the Blue Nile River in Ethiopia and the Xayaburi Dam on the Mekong River in Laos

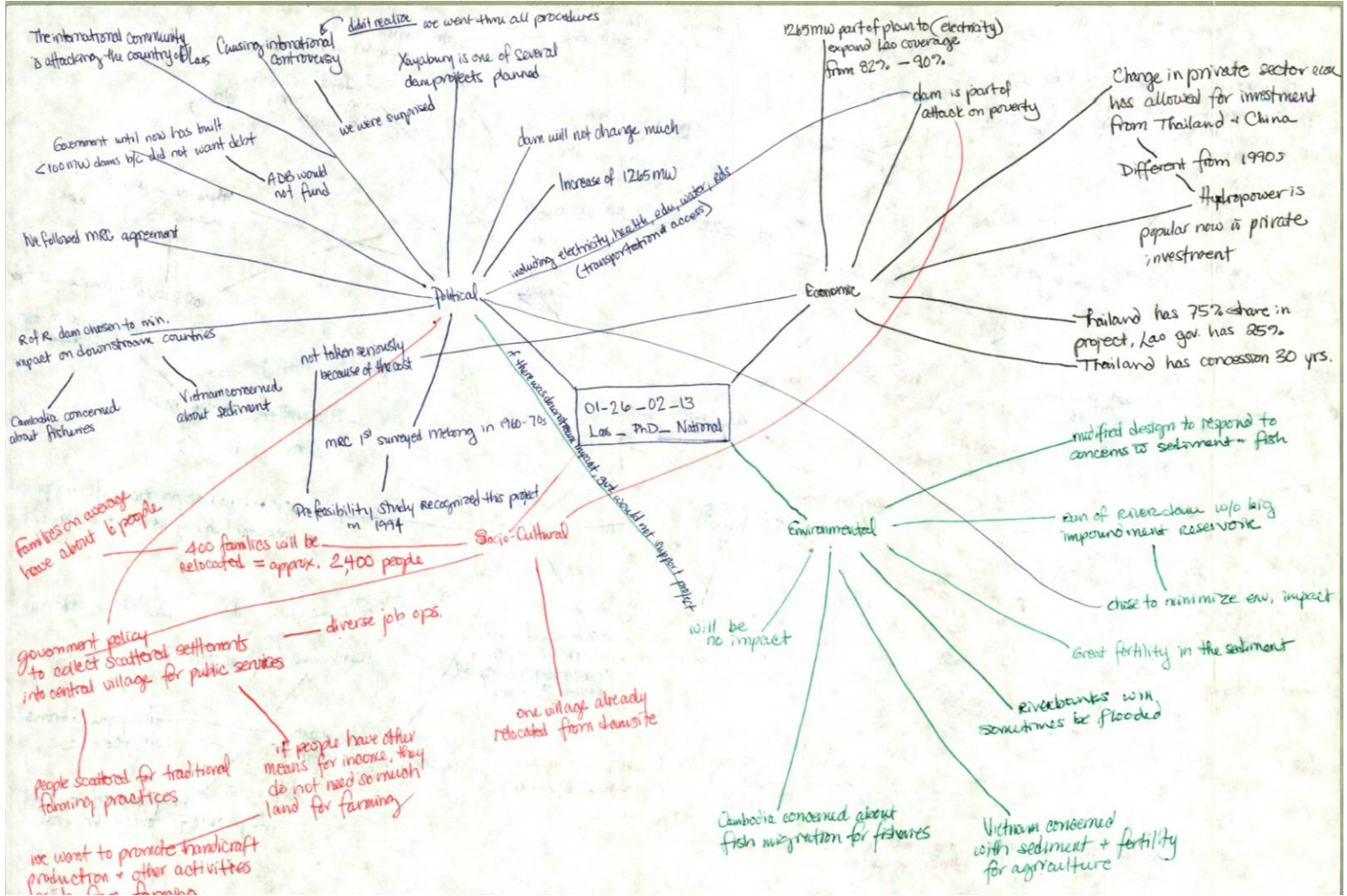
© Copyright by Jennifer Corinne Veilleux

April 25, 2014

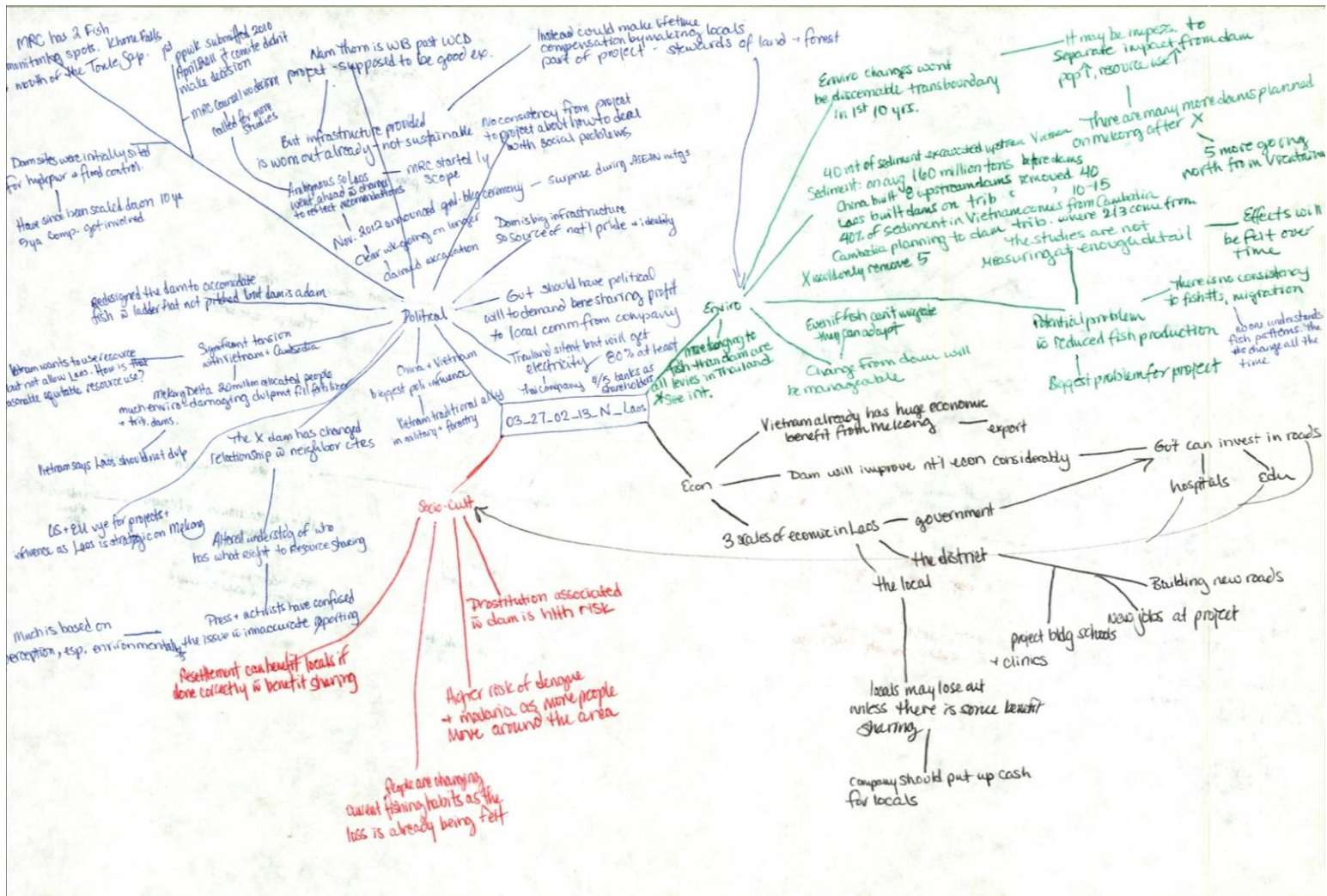
All Rights Reserved

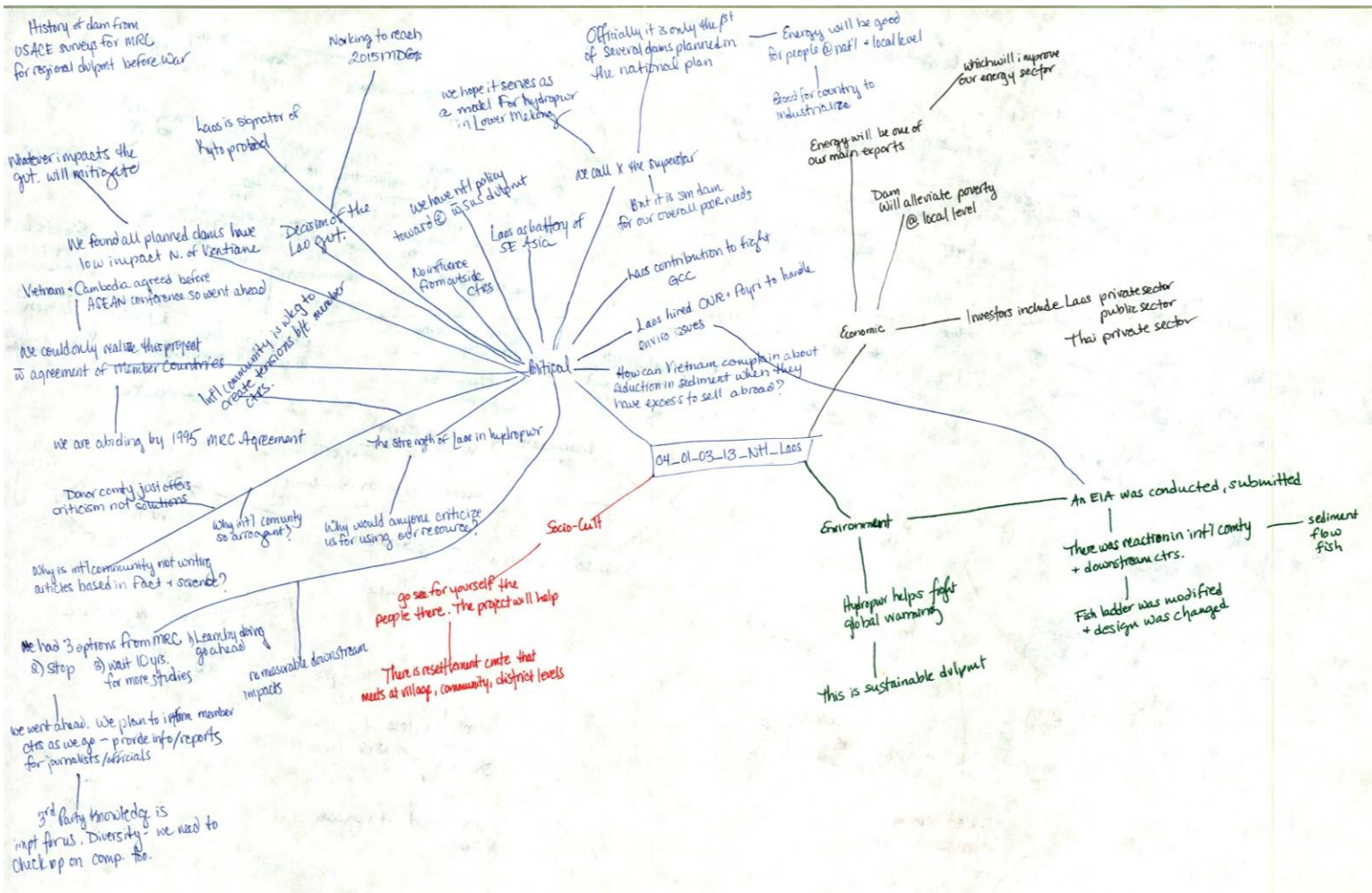
The following pages contain content analysis in the form of mindmaps of each Laos national-level field interviews. There are 20 individual maps and 4 collective maps. Each map is separated into one of four main categories: Political (sometimes referred to as Geo-political), Environmental, Economic, and Socio-cultural. The categories are color coded and some of the themes are connected by lines indicating a linked concept, idea, or theme from the interview.

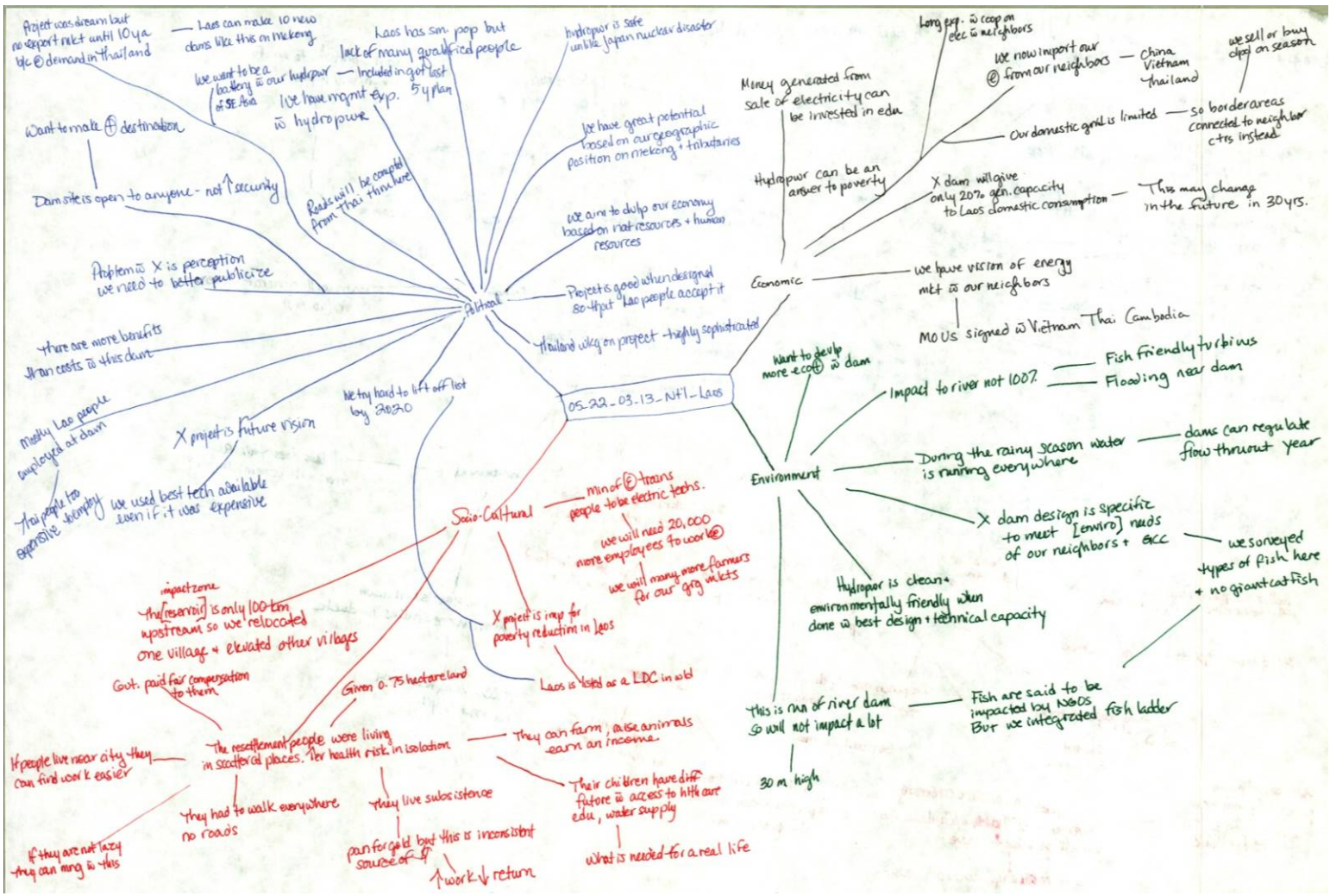
Please contact Dr. Jennifer Veilleux with any direct questions or issues regarding this research:
jcveilleux@gmail.com

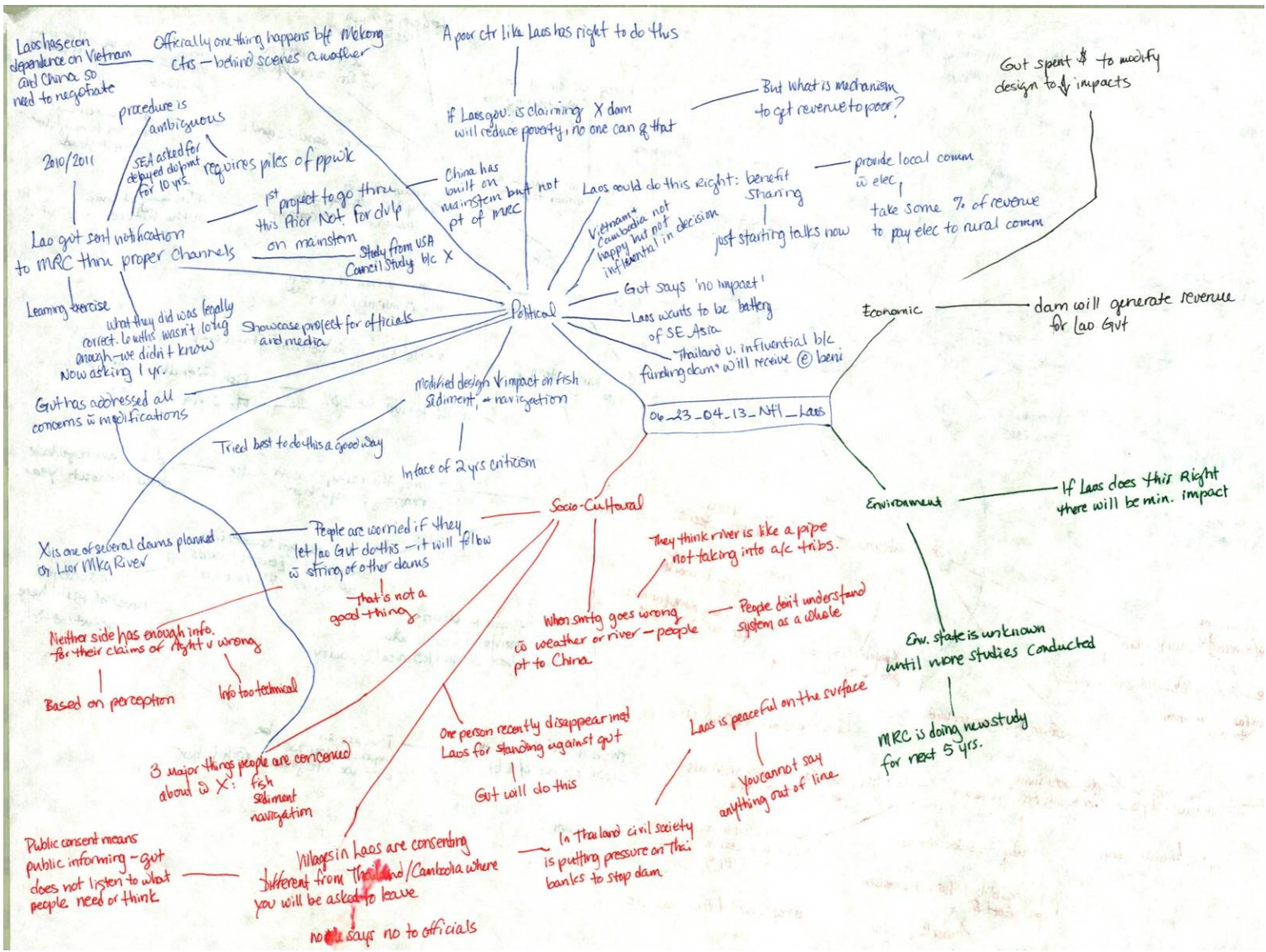


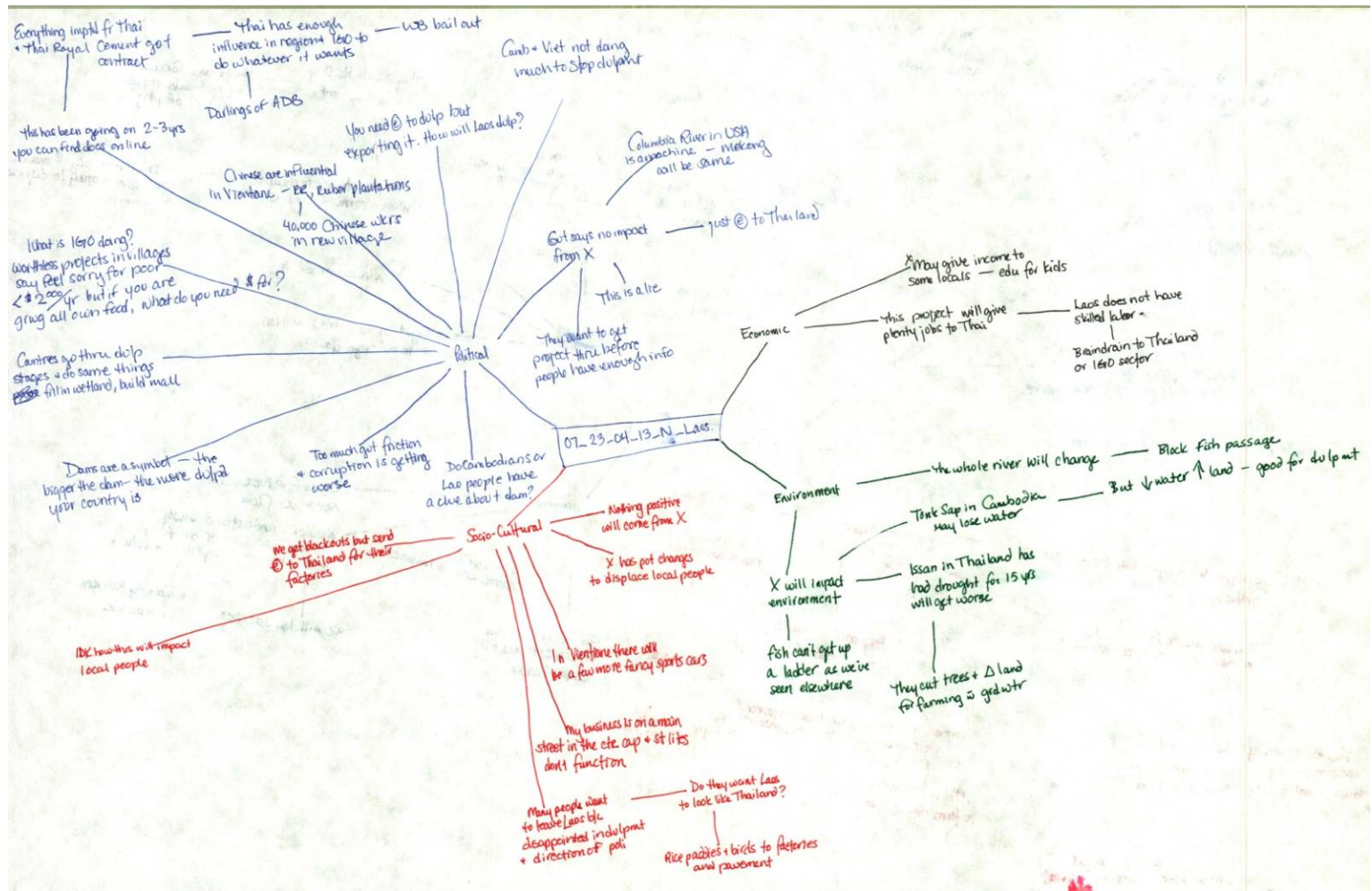


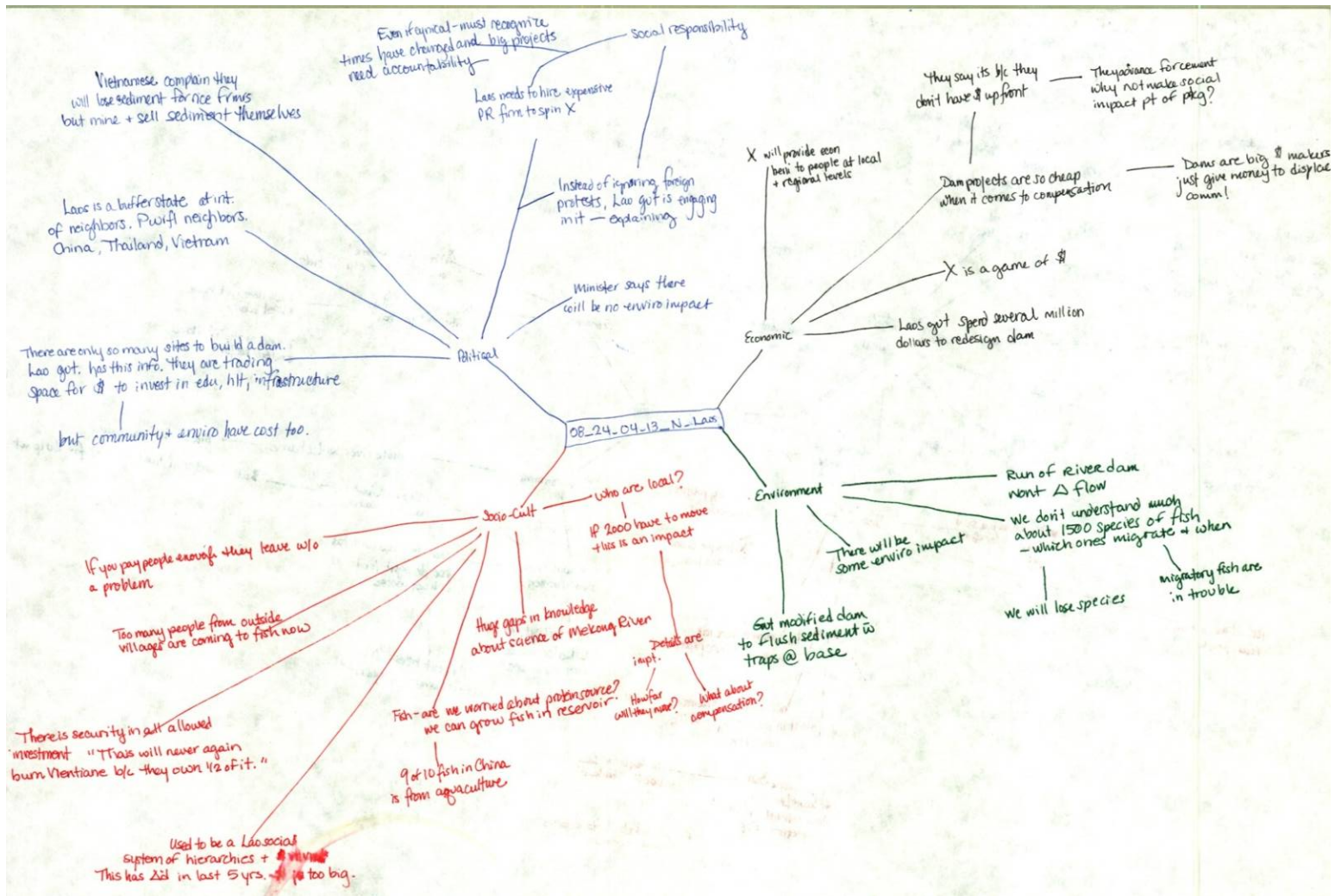


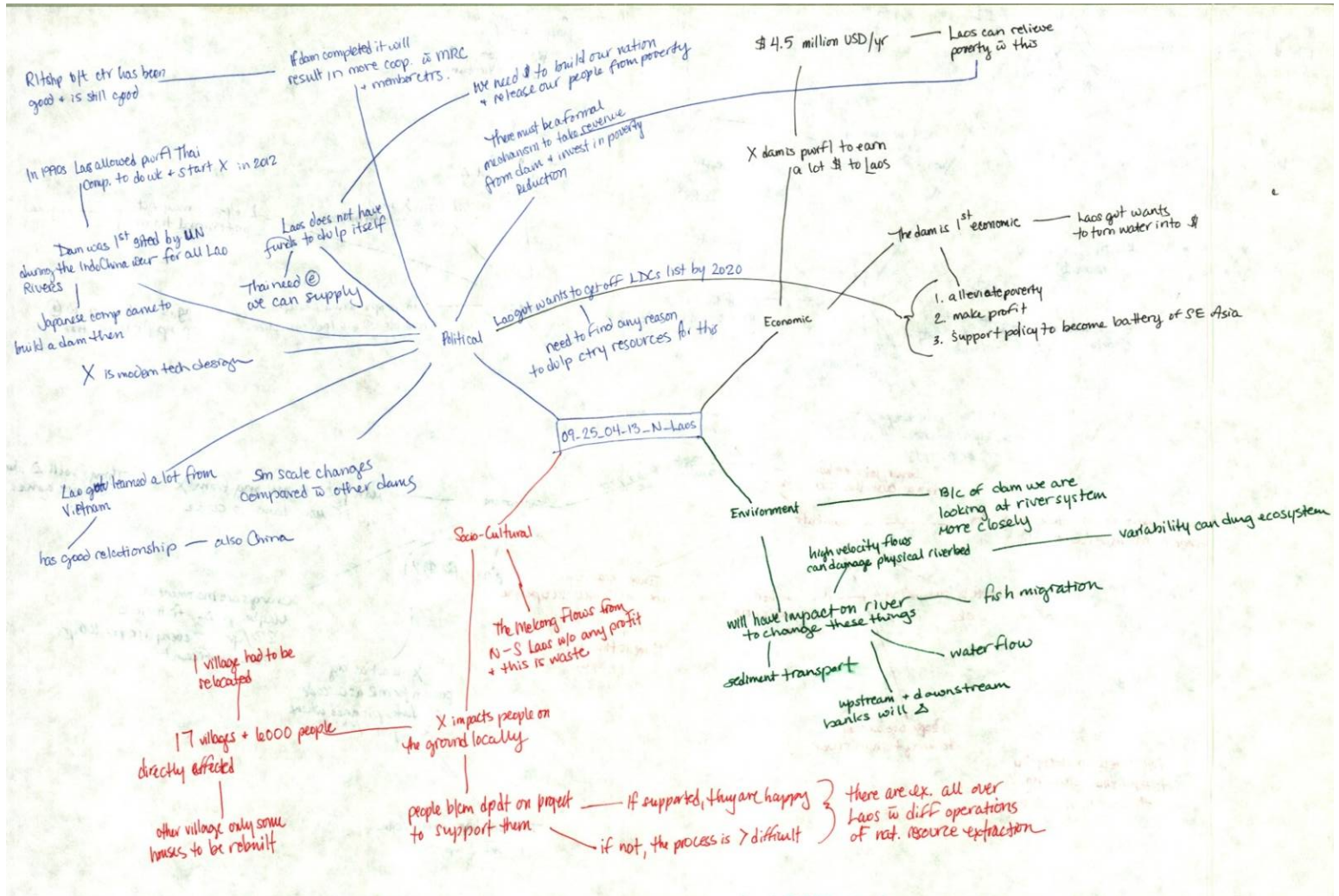


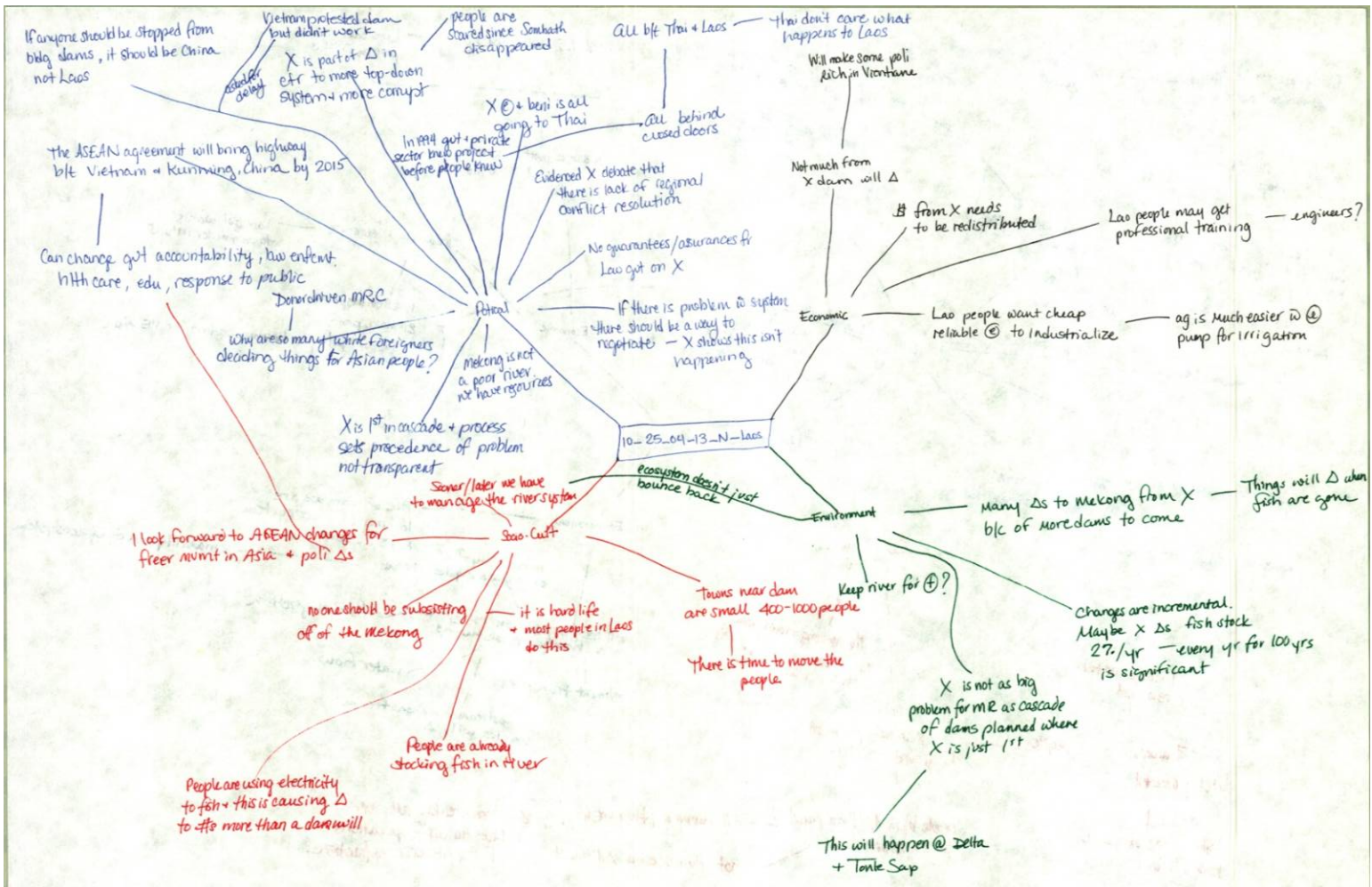


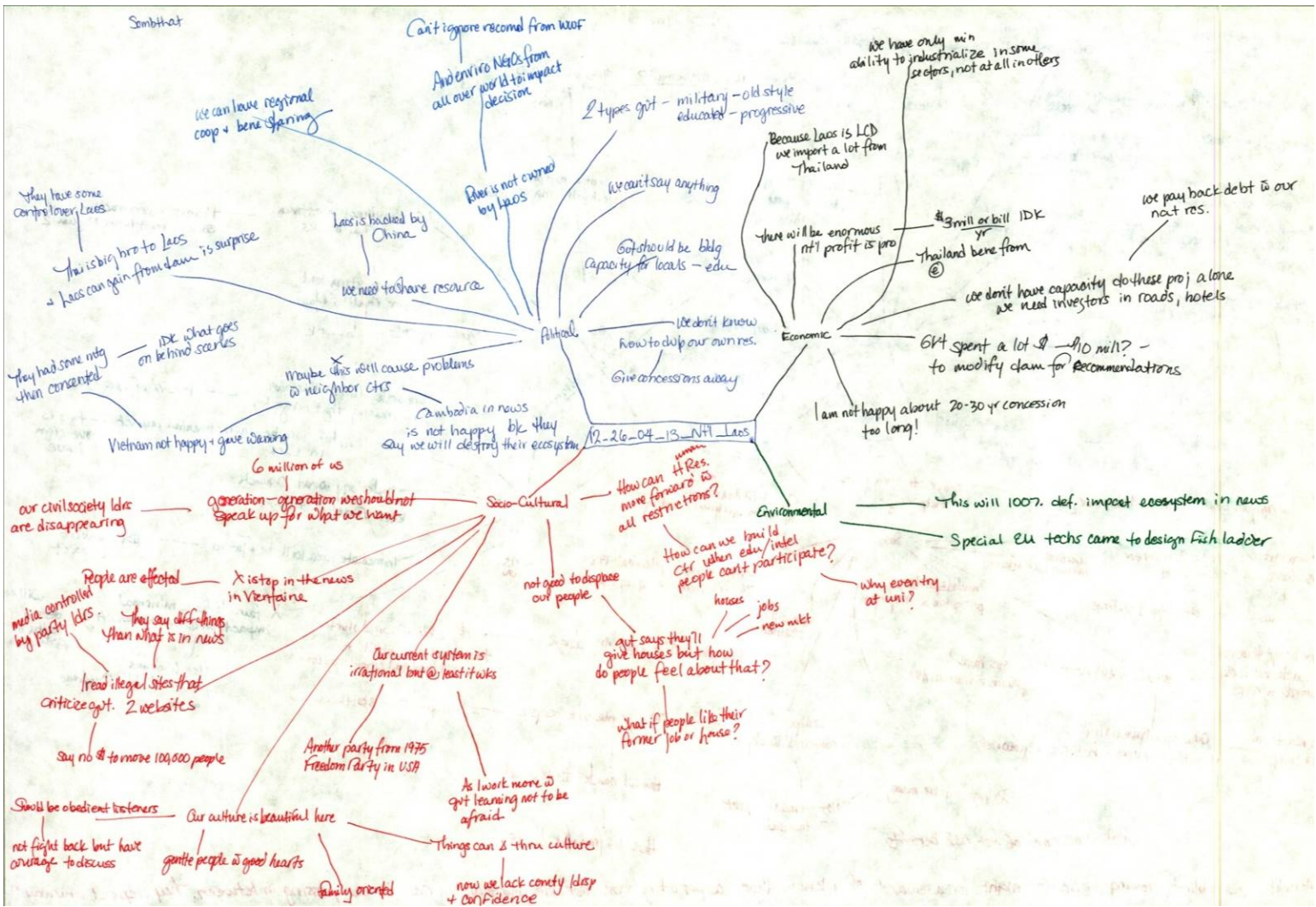


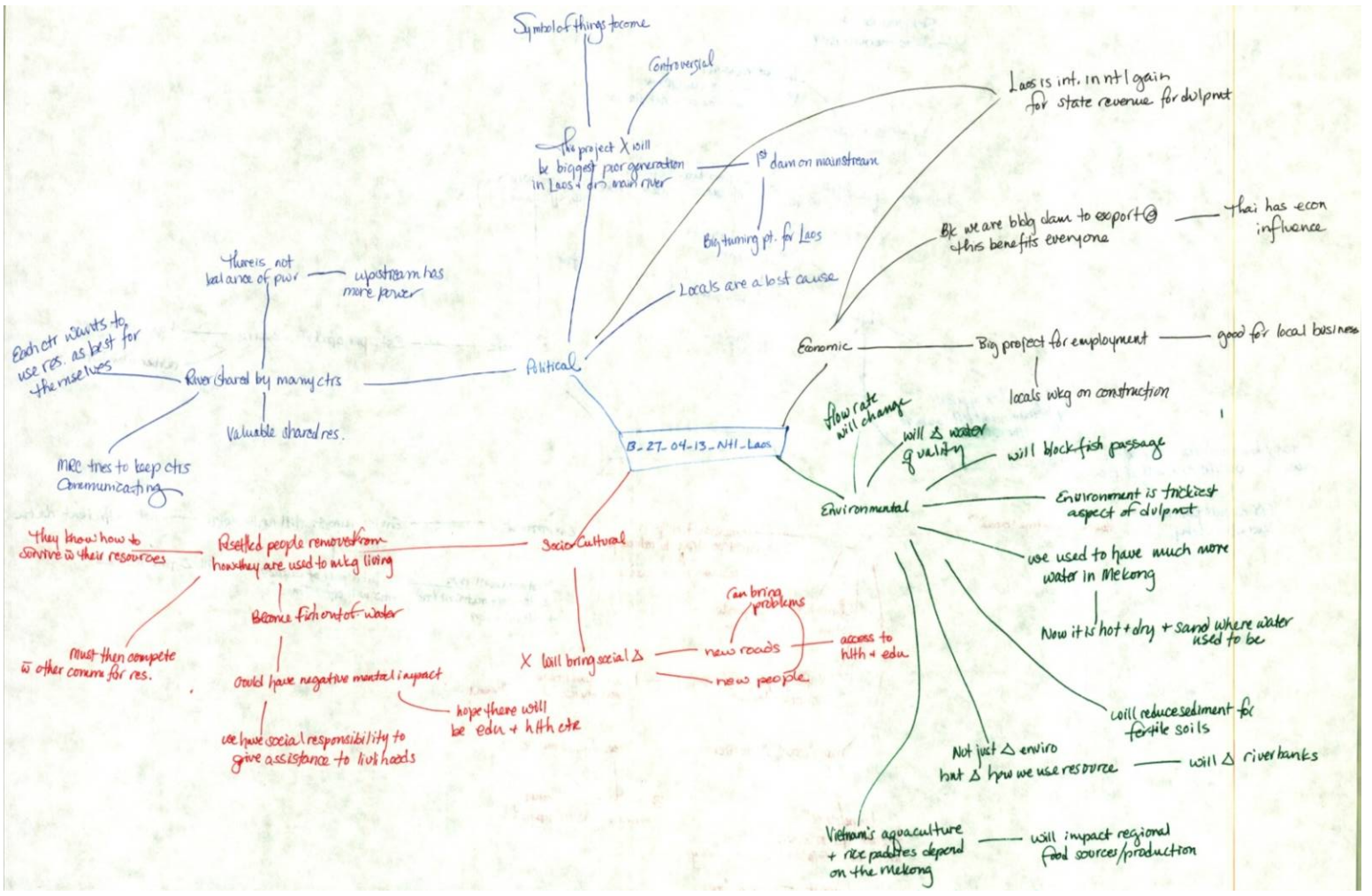


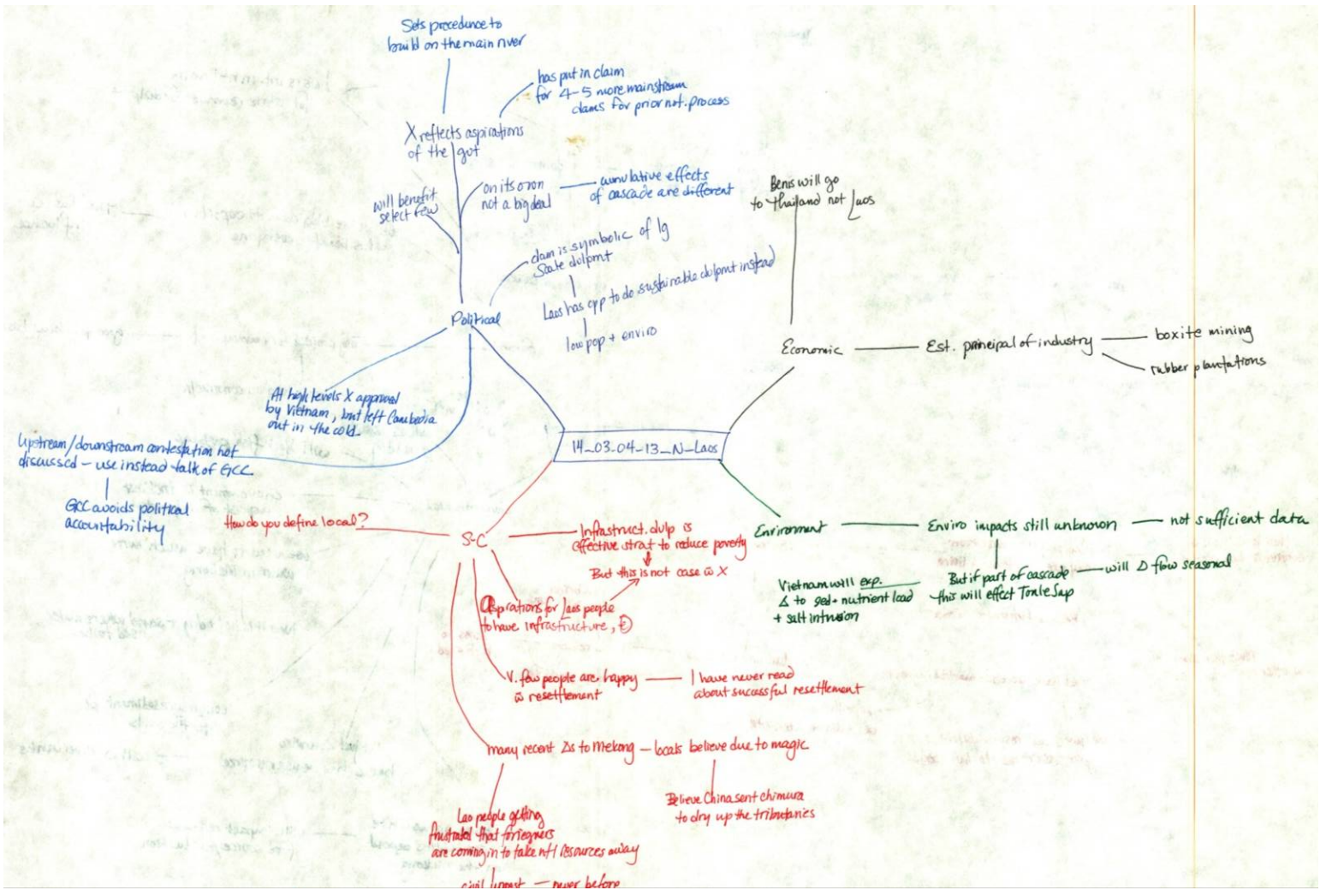












LAOS NATIONAL LEVEL INTERVIEWS 15-20 MISSING

LAOS NATIONAL LEVEL COLLECTIVE MIND MAPS MISSING

Research material excerpt from **THE DISSERTATION WORK OF:**

Jennifer Corinne Veilleux for the degree of Doctor of Philosophy in Geography presented on April 25, 2014.

Title: Is Dam Development a Mechanism for Human Security? Scale and Perception of the Grand Ethiopian Renaissance Dam on the Blue Nile River in Ethiopia and the Xayaburi Dam on the Mekong River in Laos

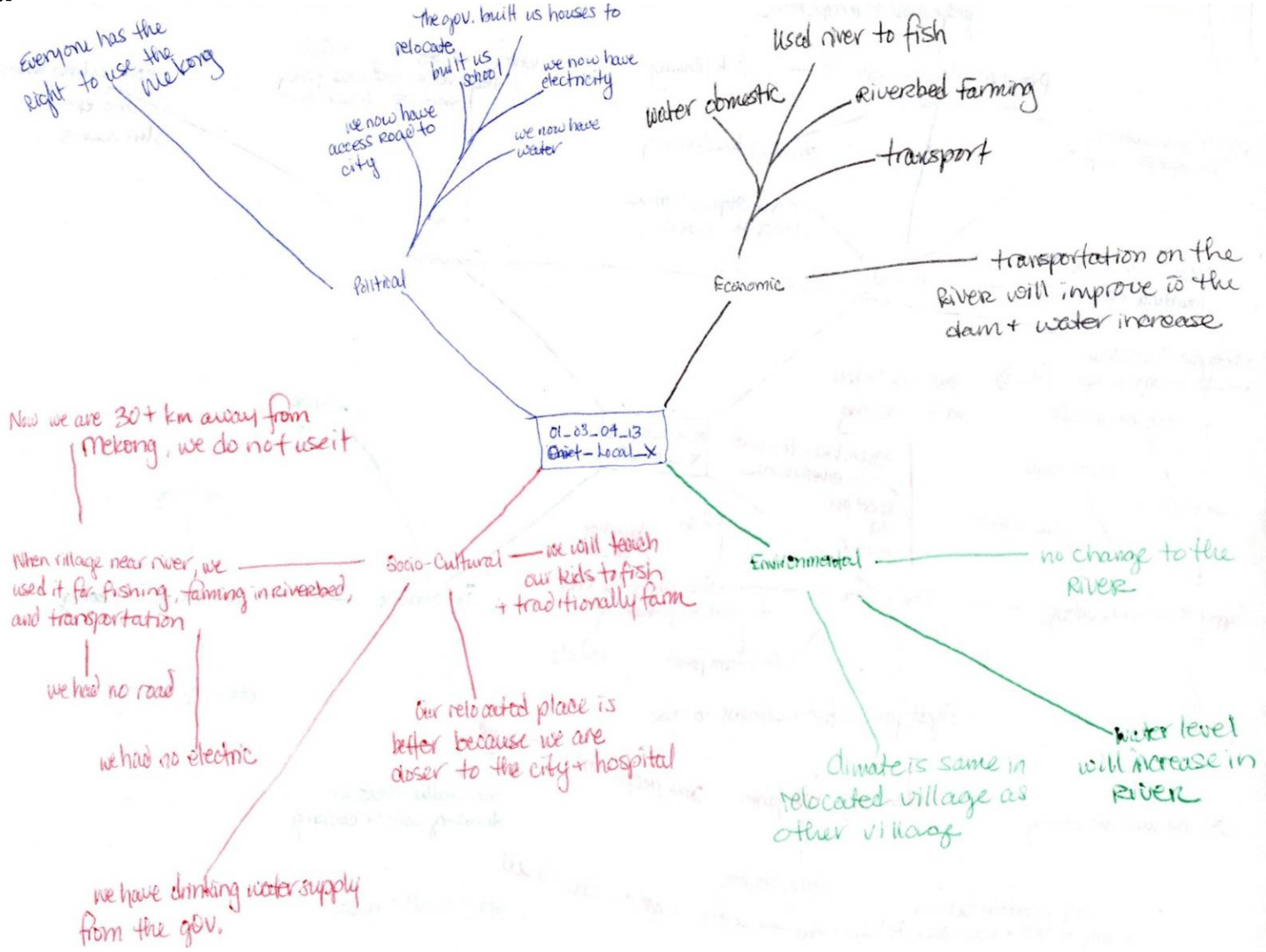
© Copyright by Jennifer Corinne Veilleux

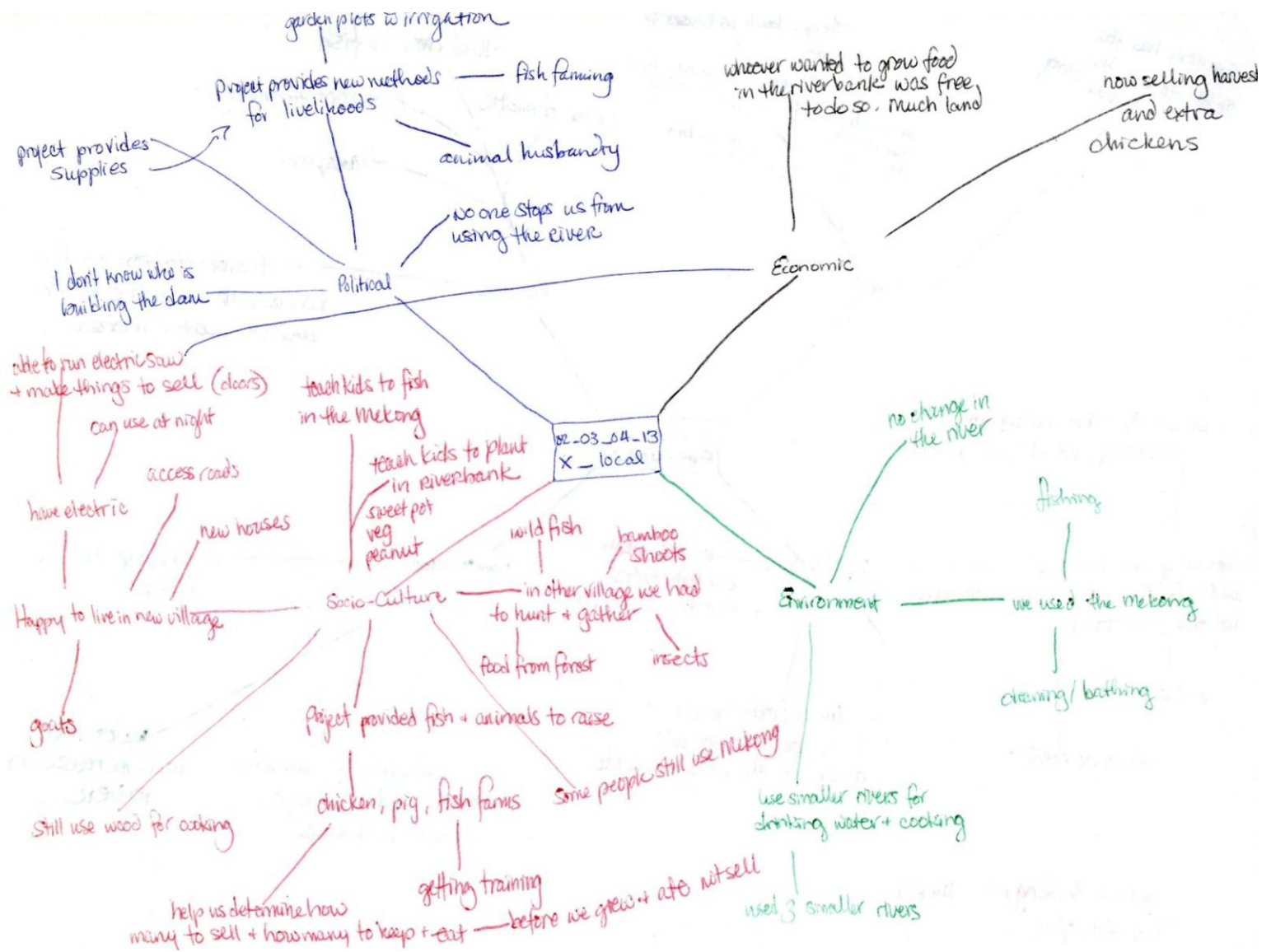
April 25, 2014

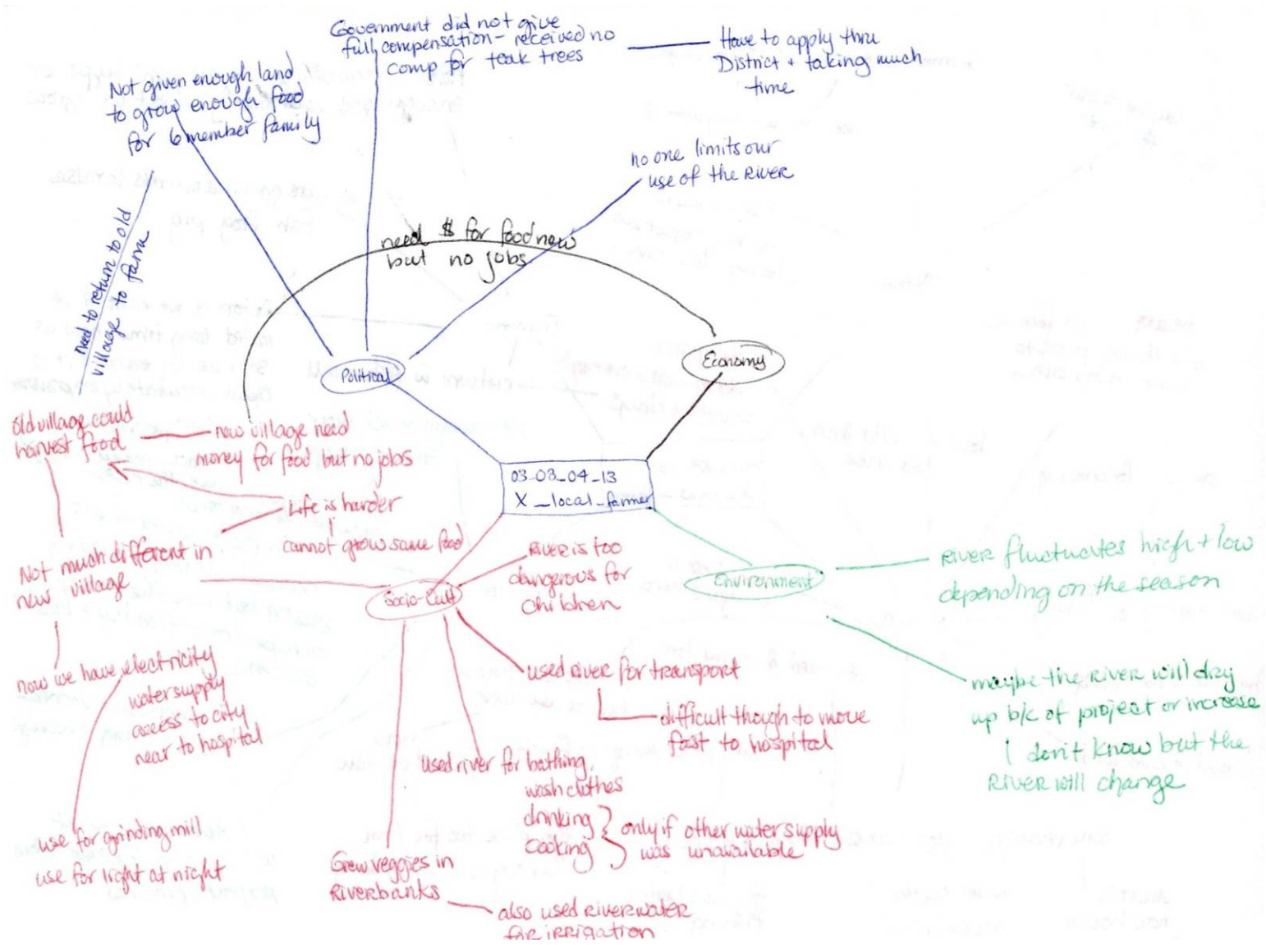
All Rights Reserved

The following pages contain content analysis in the form of mindmaps of each Laos local-level field interviews. There are 30 individual maps and 4 collective maps. Each map is separated into one of four main categories: Political (sometimes referred to as Geo-political), Environmental, Economic, and Socio-cultural. The categories are color coded and some of the themes are connected by lines indicating a linked concept, idea, or theme from the interview.

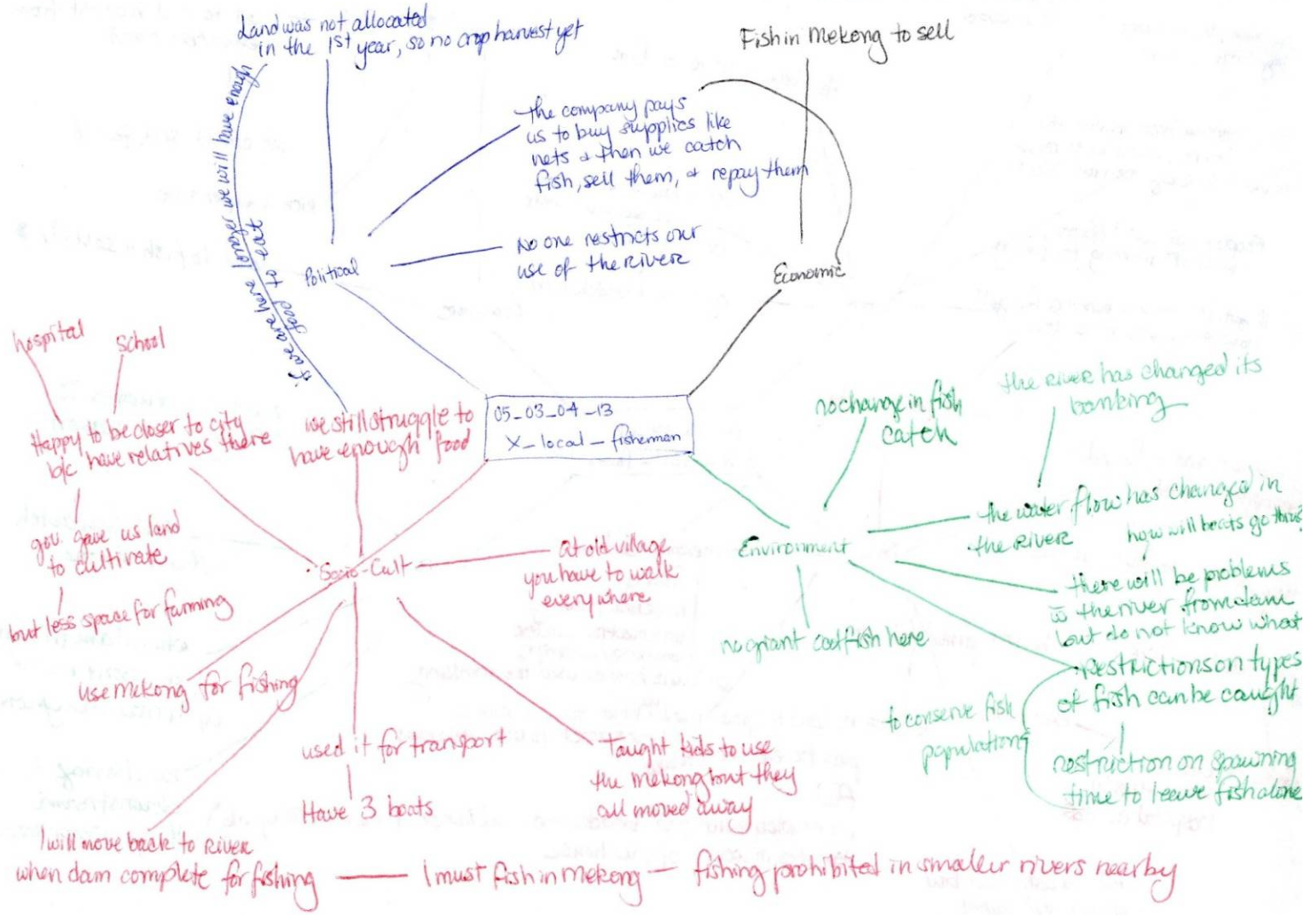
Please contact Dr. Jennifer Veilleux with any direct questions or issues regarding this research:
jcveilleux@gmail.com

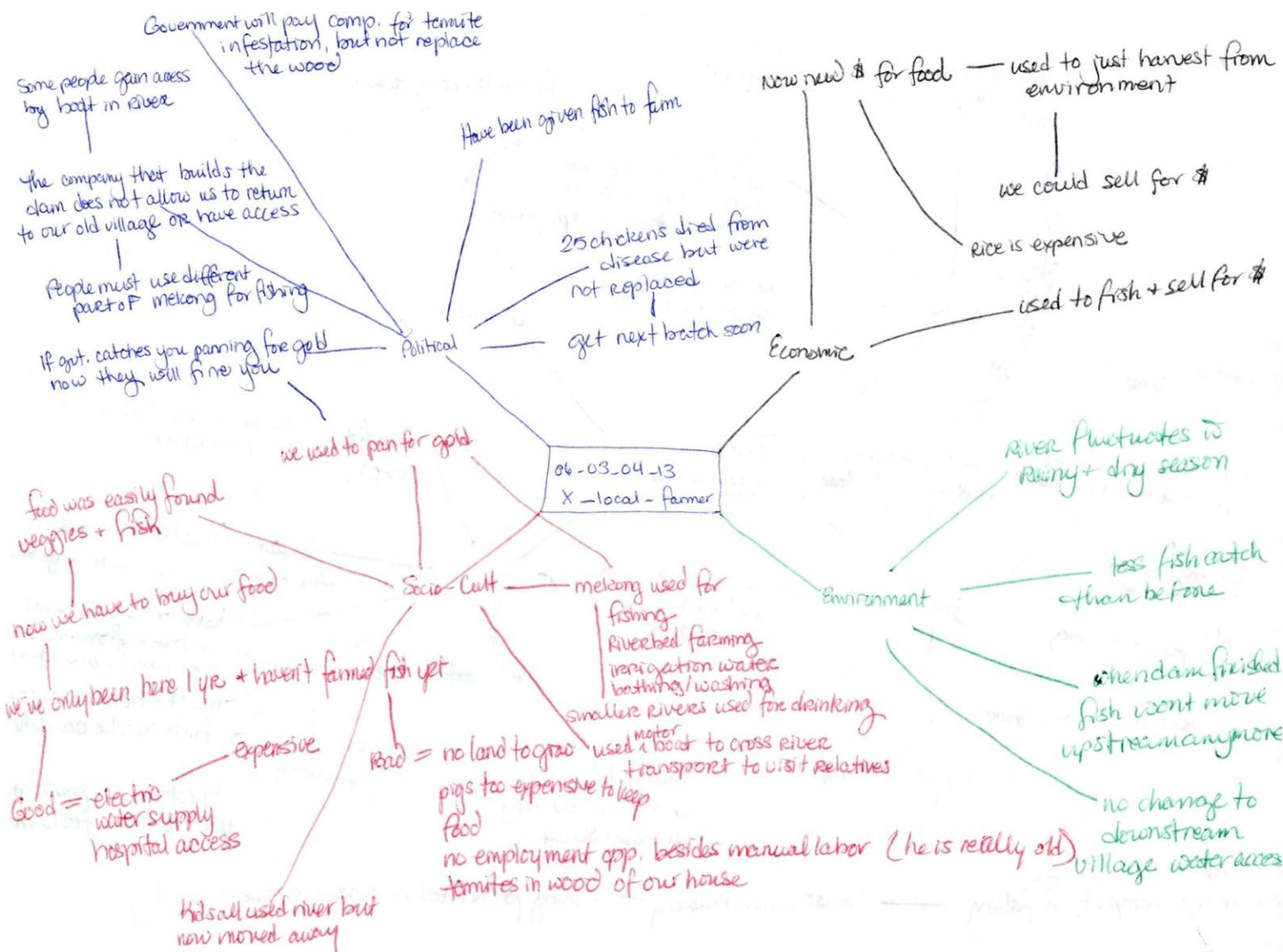


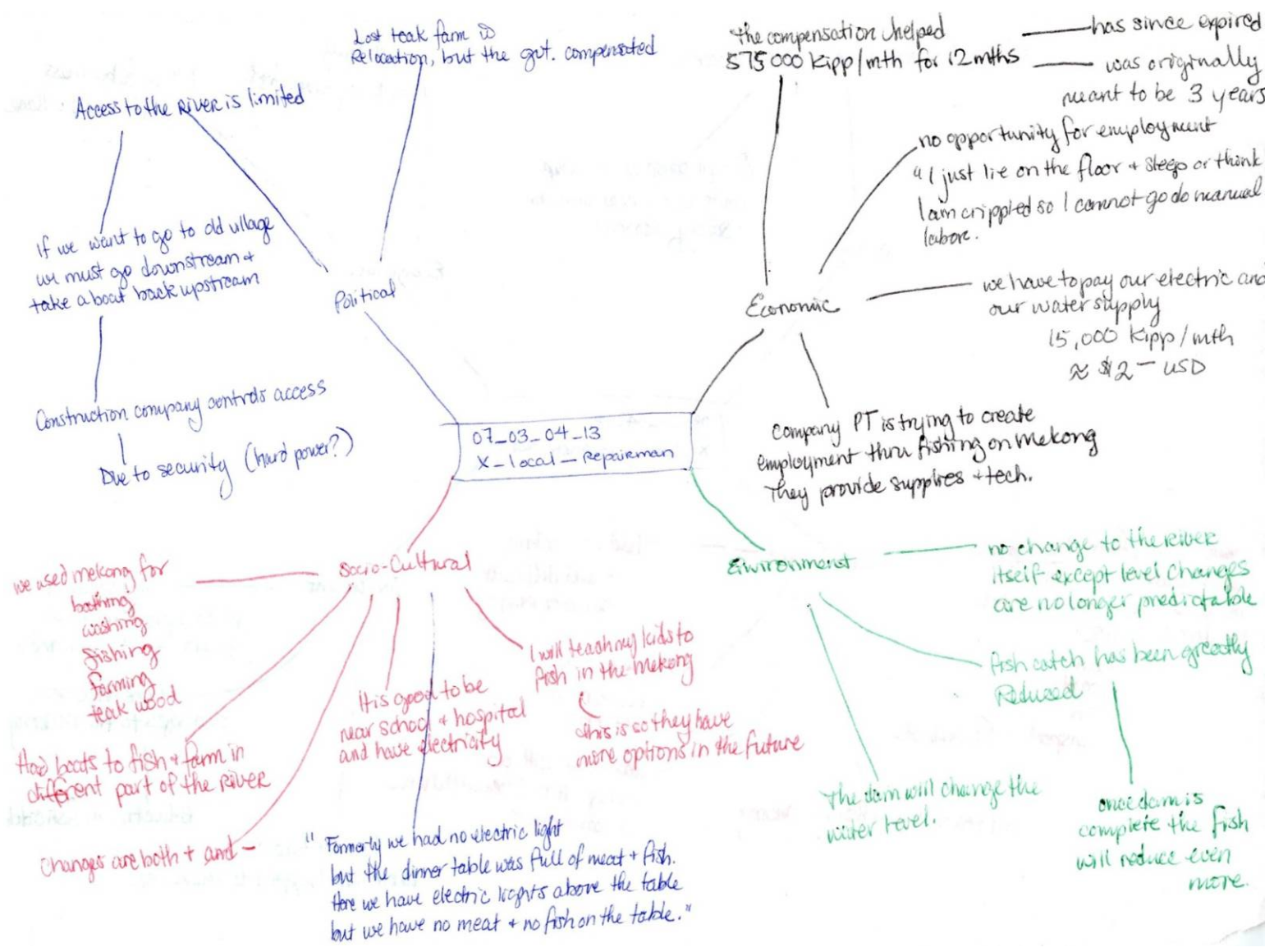


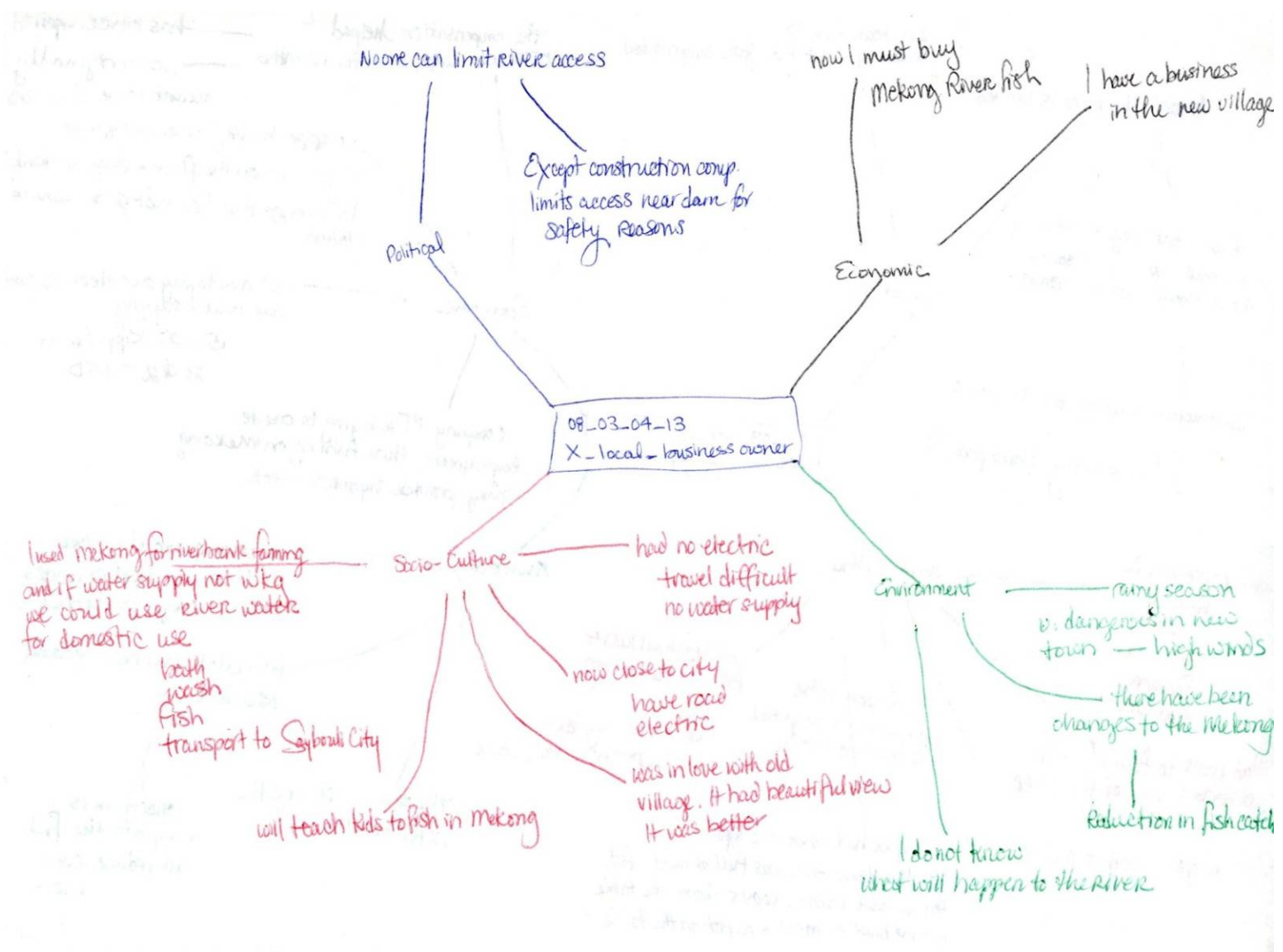


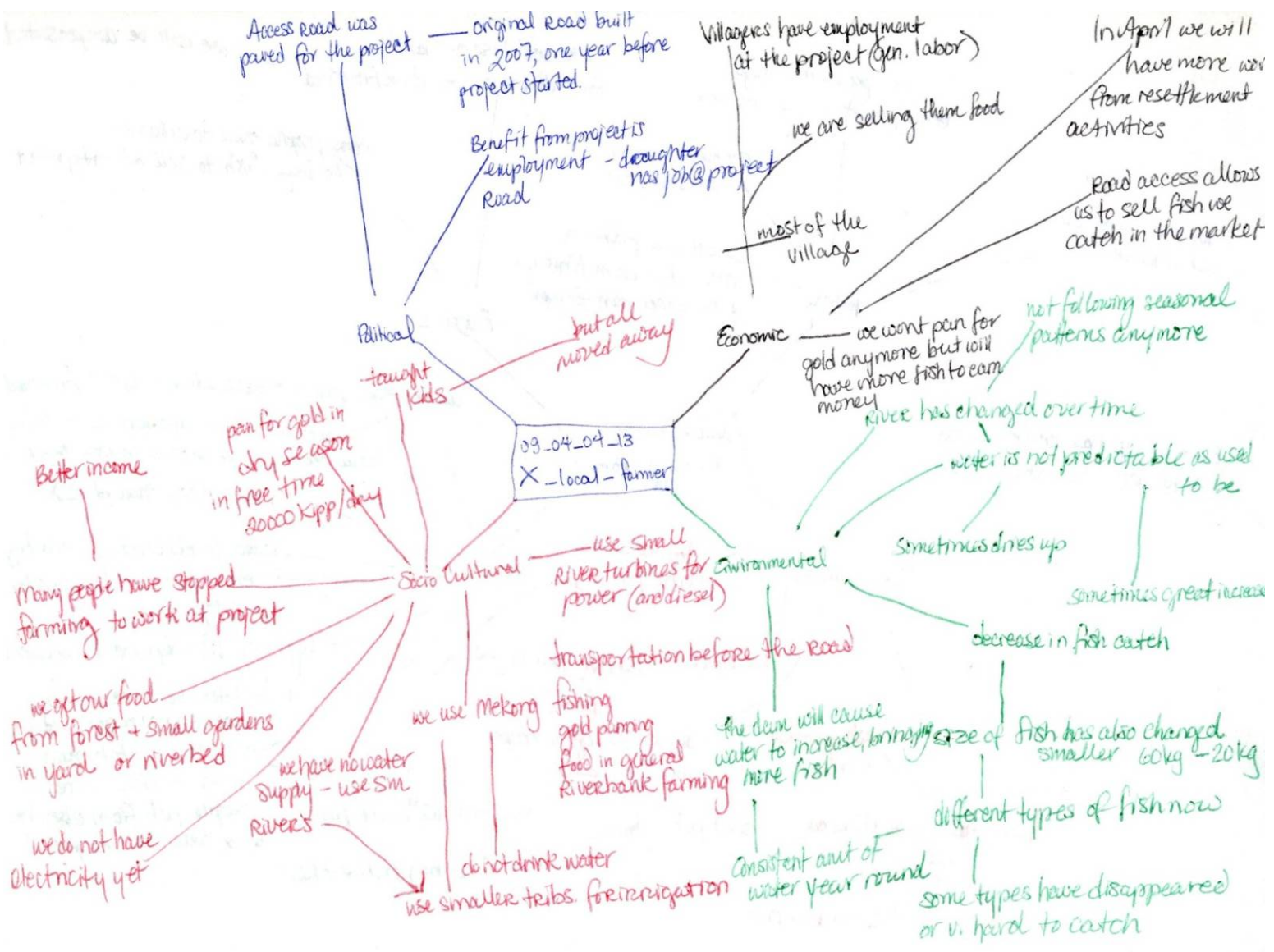


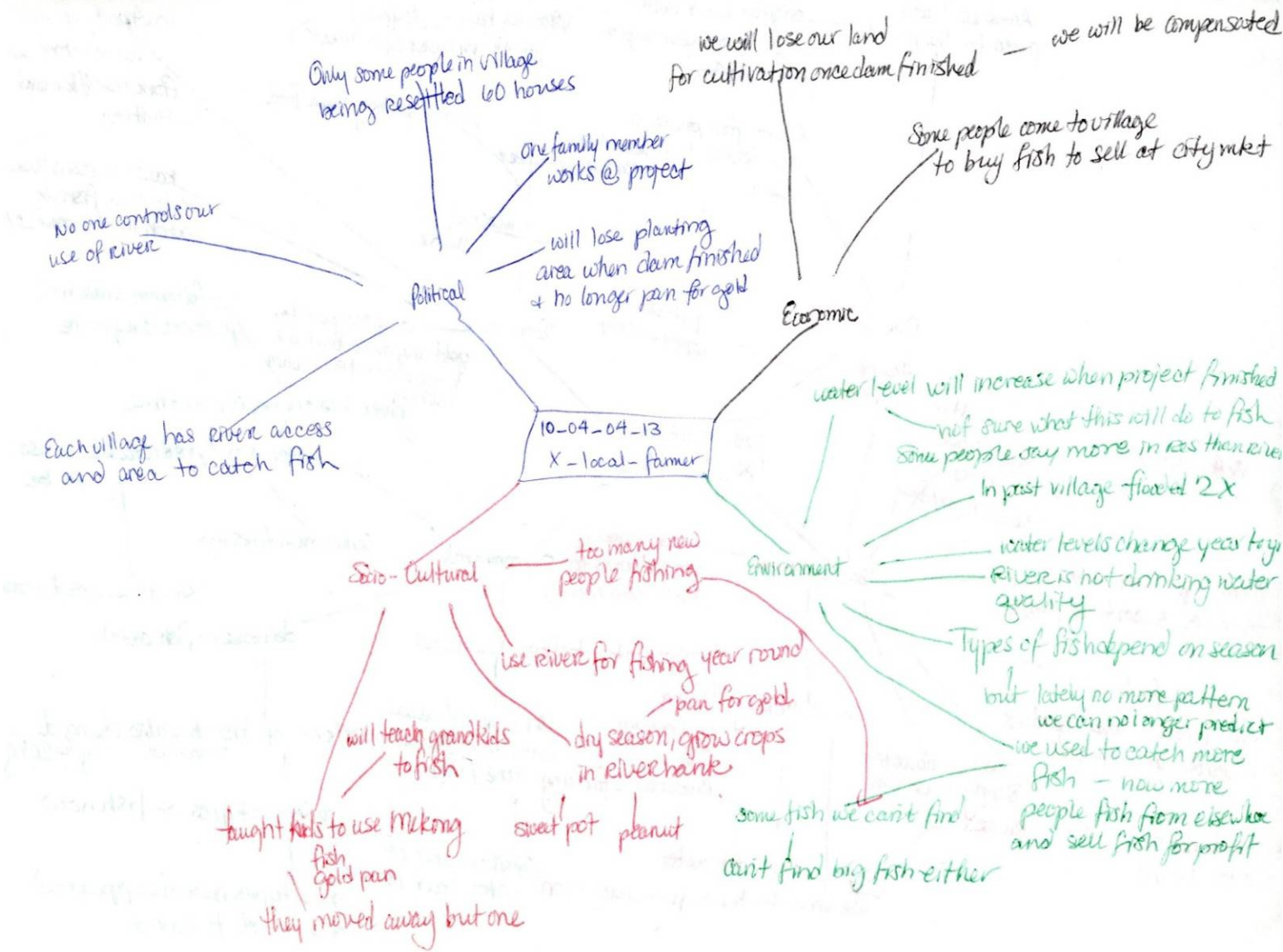


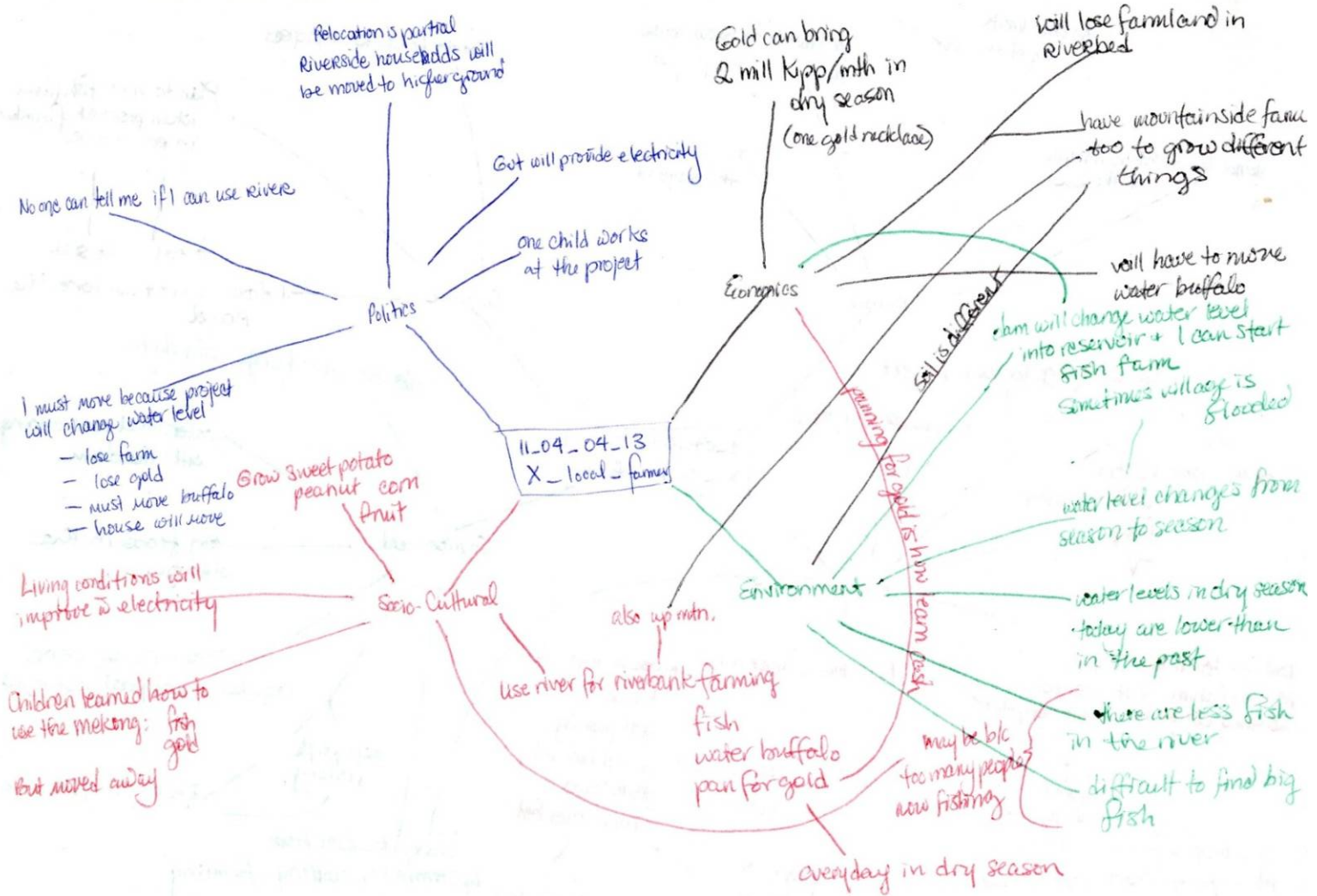


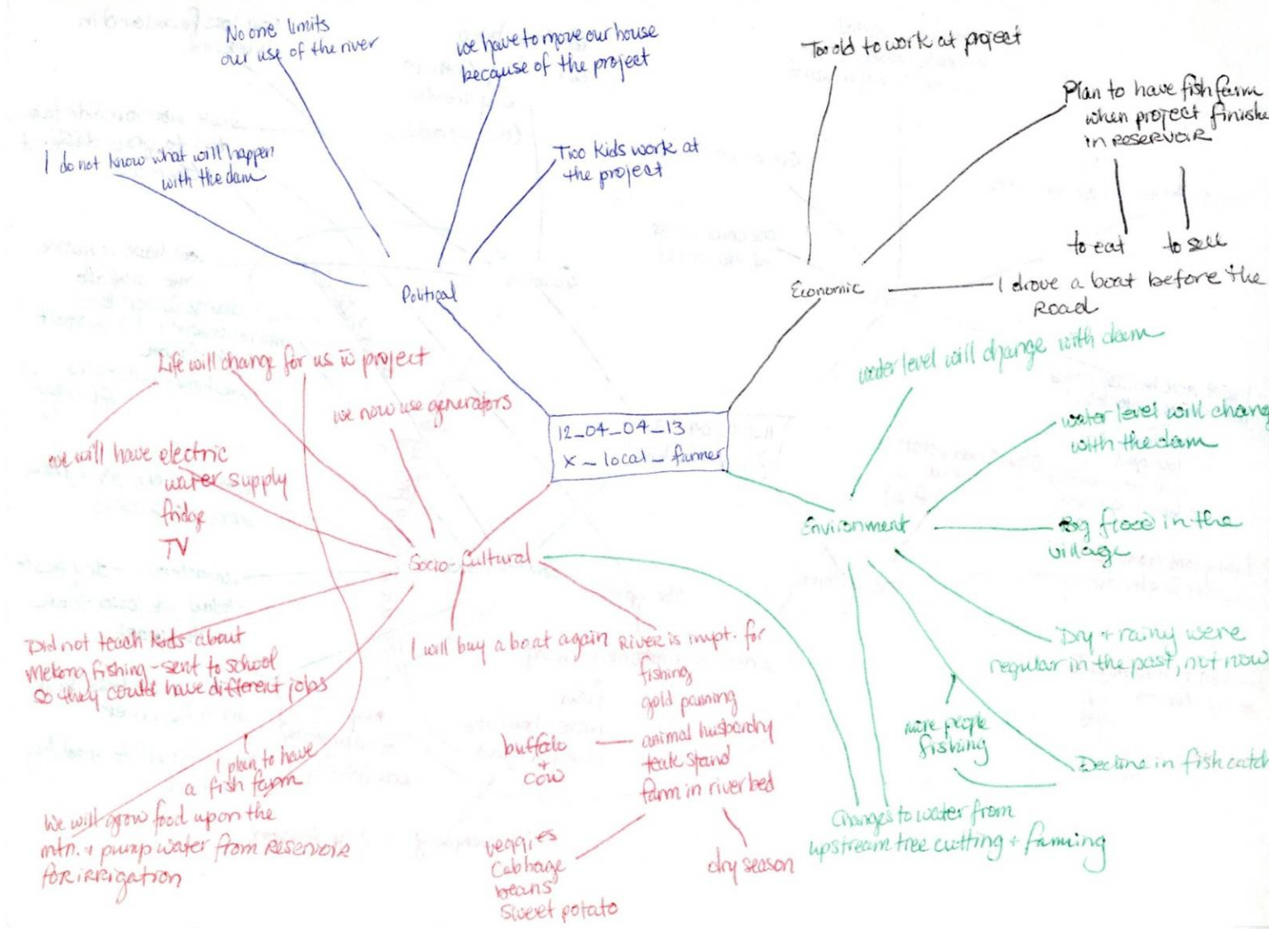


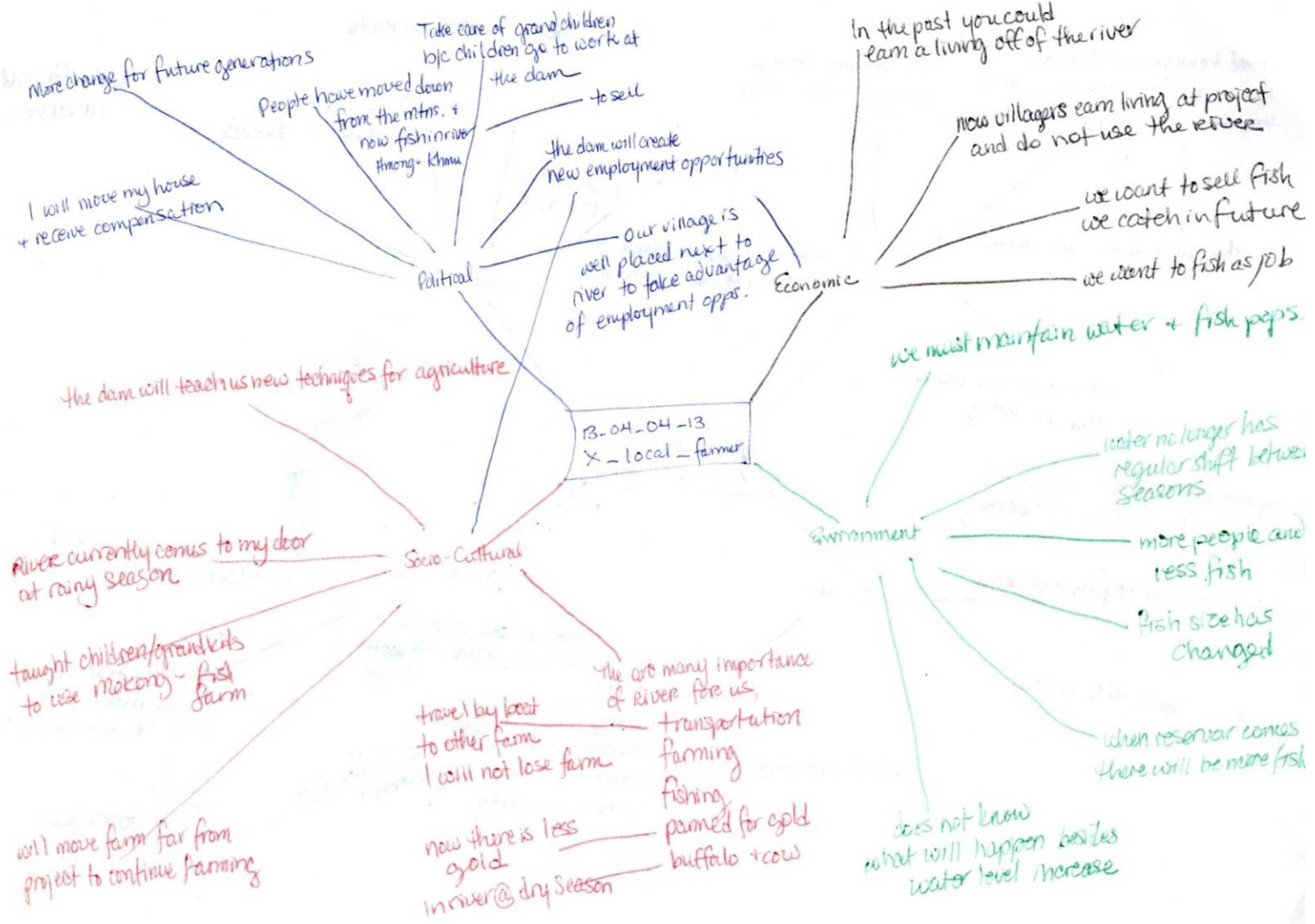


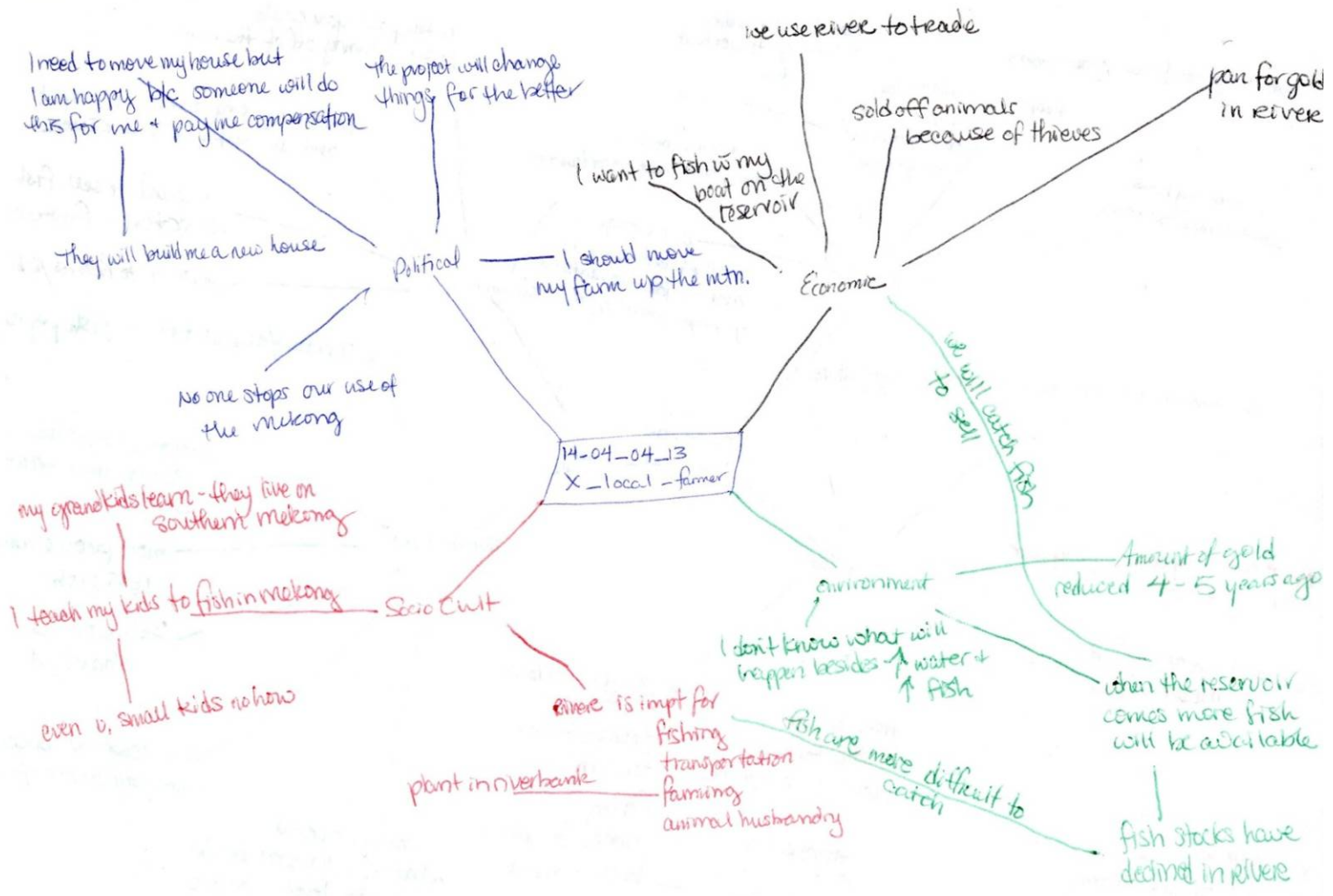


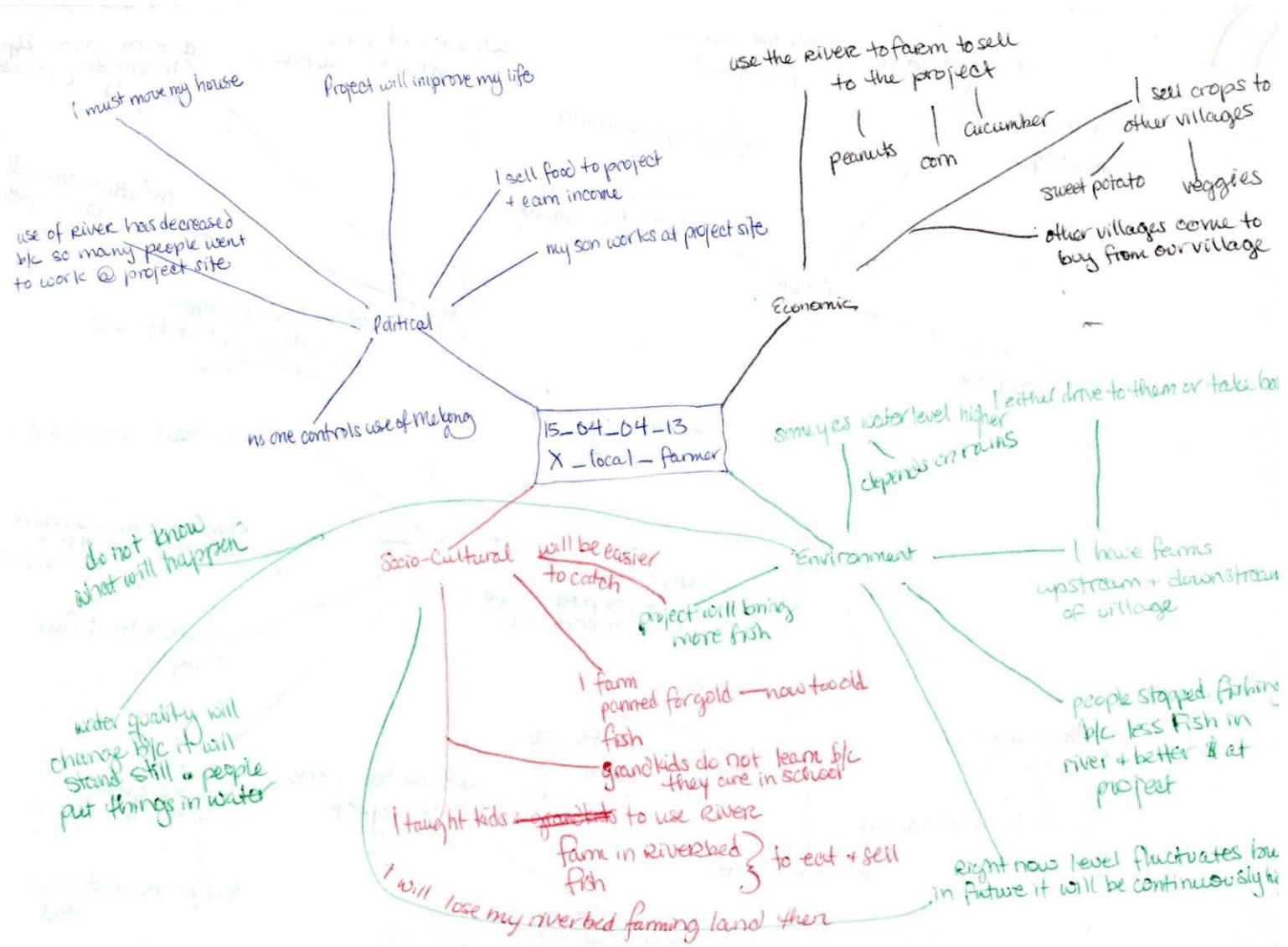


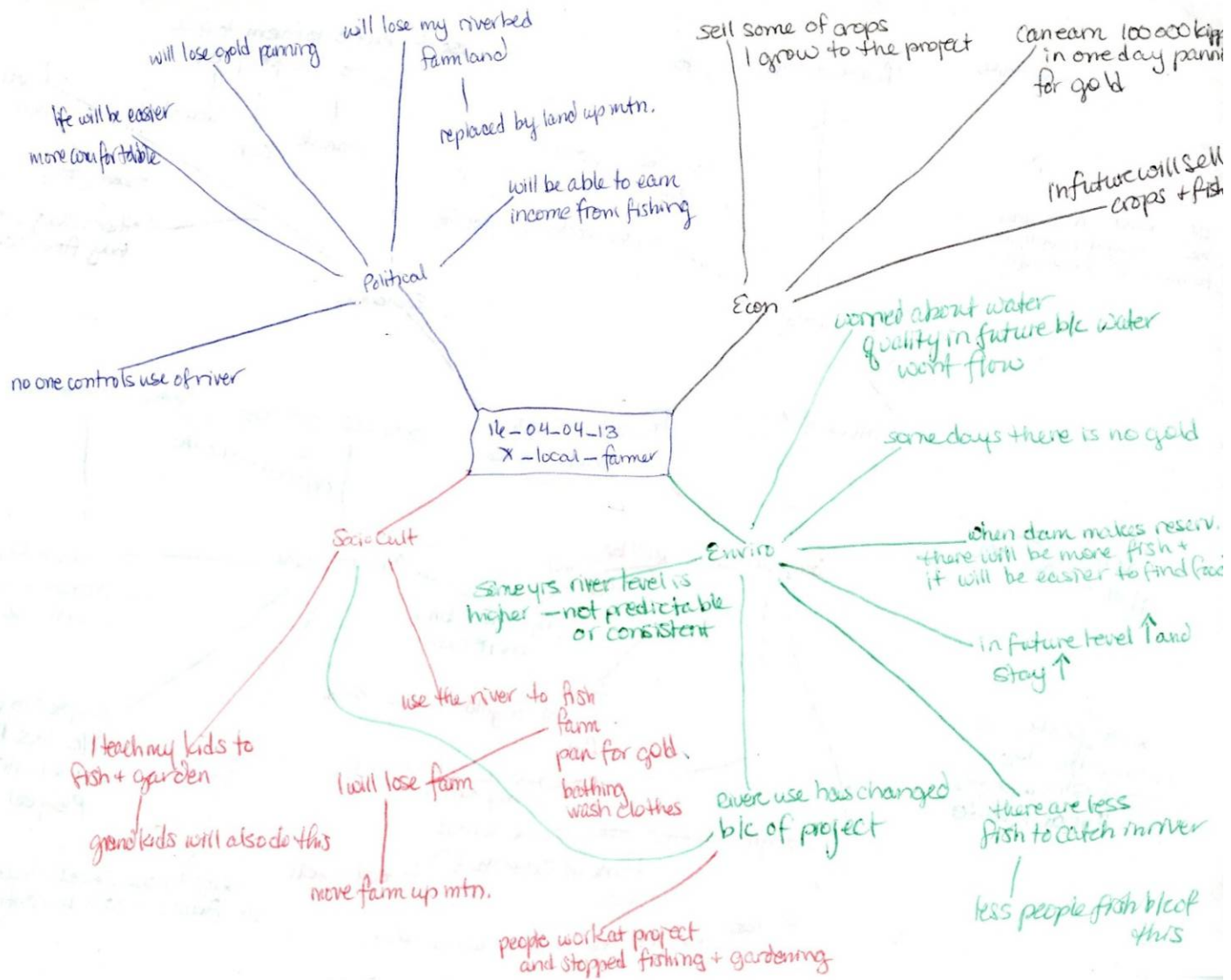


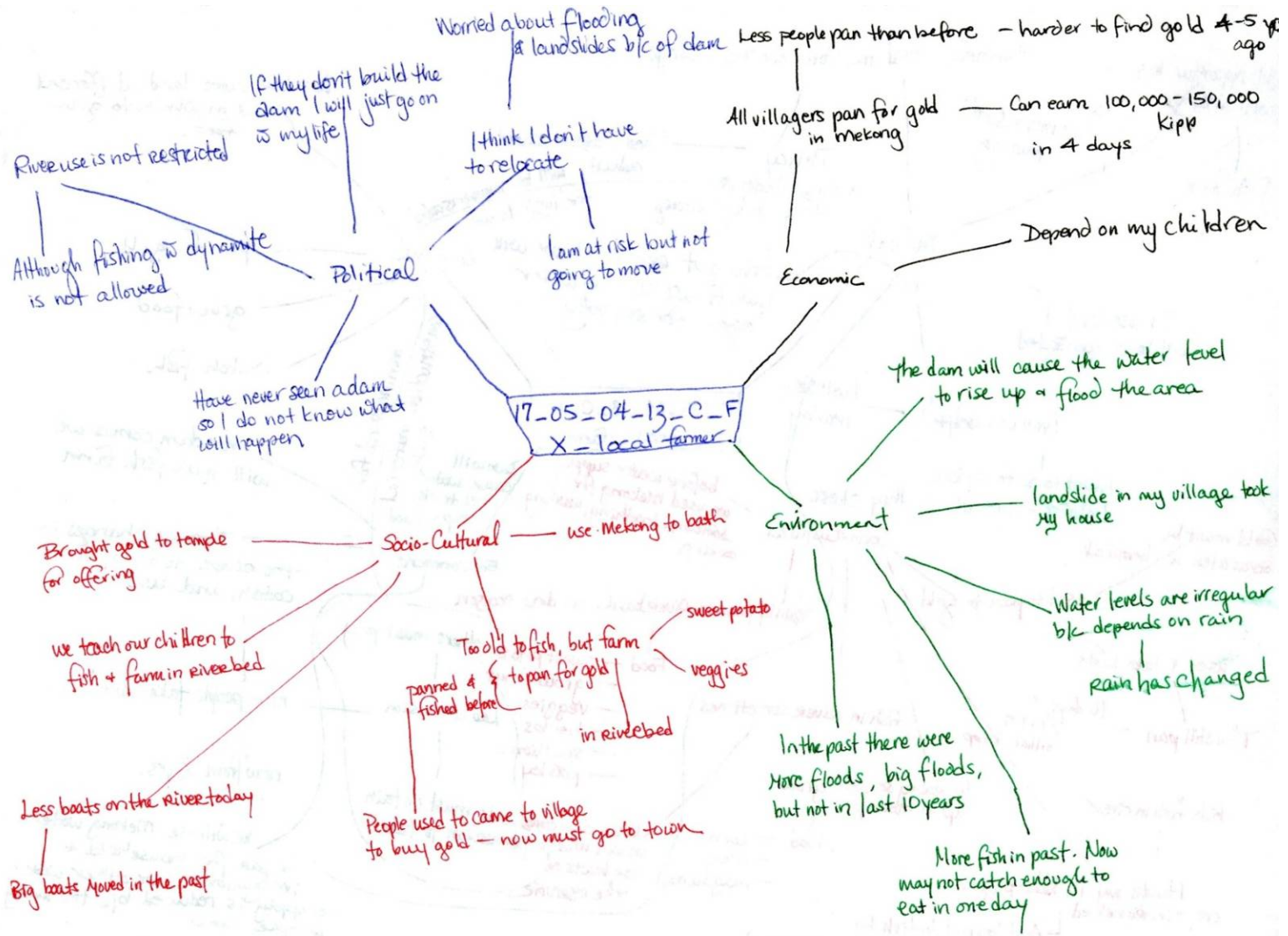


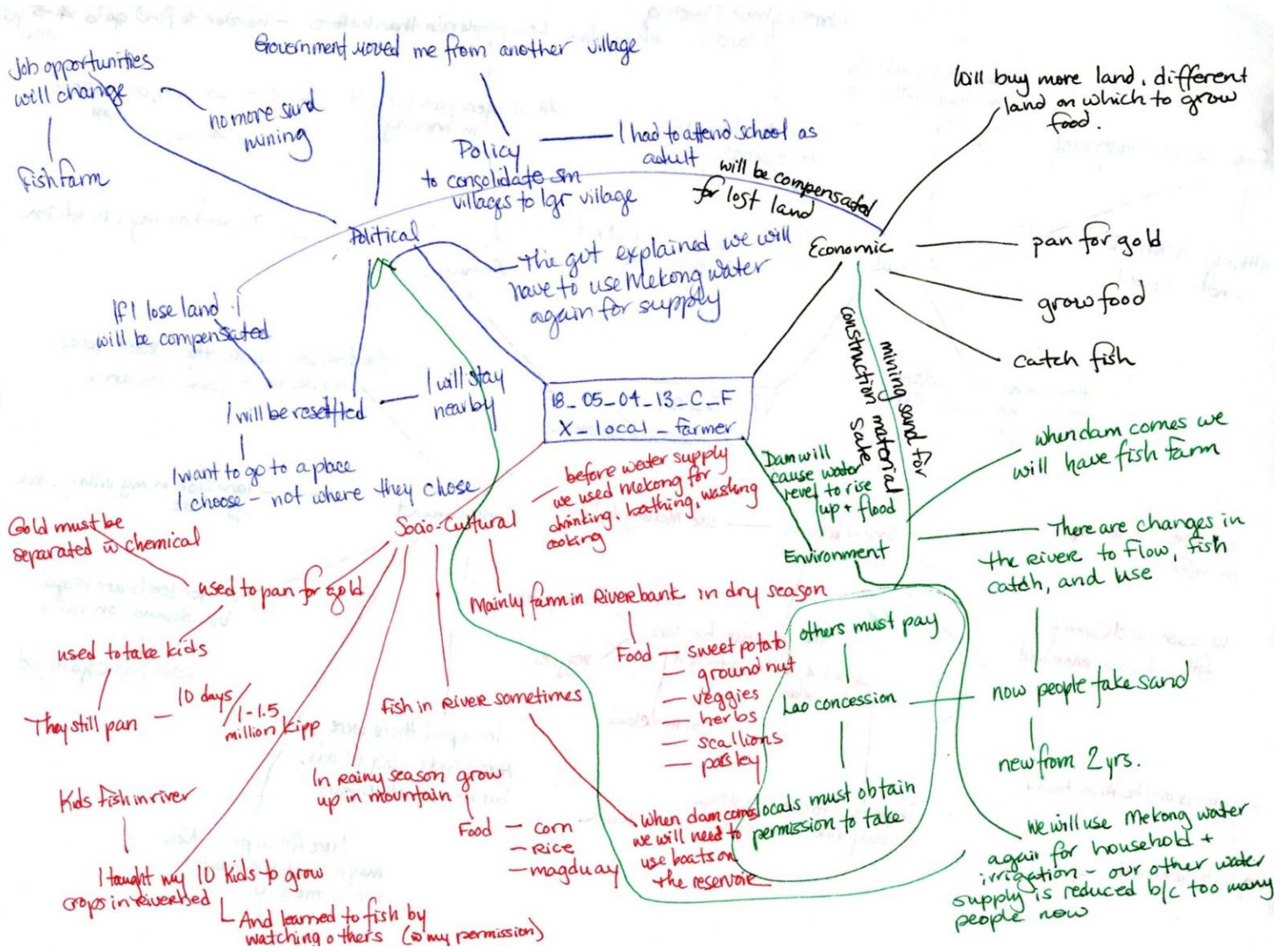


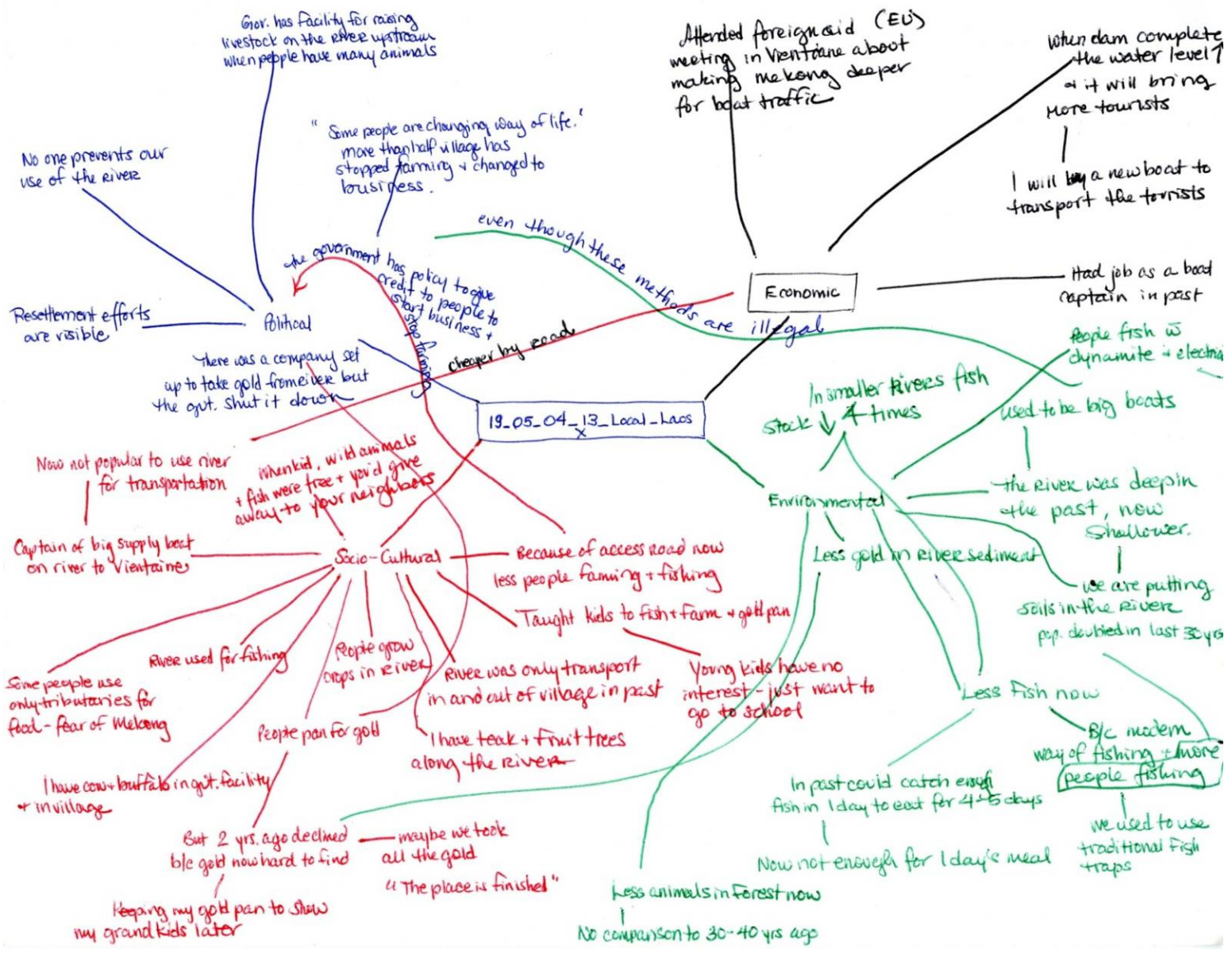


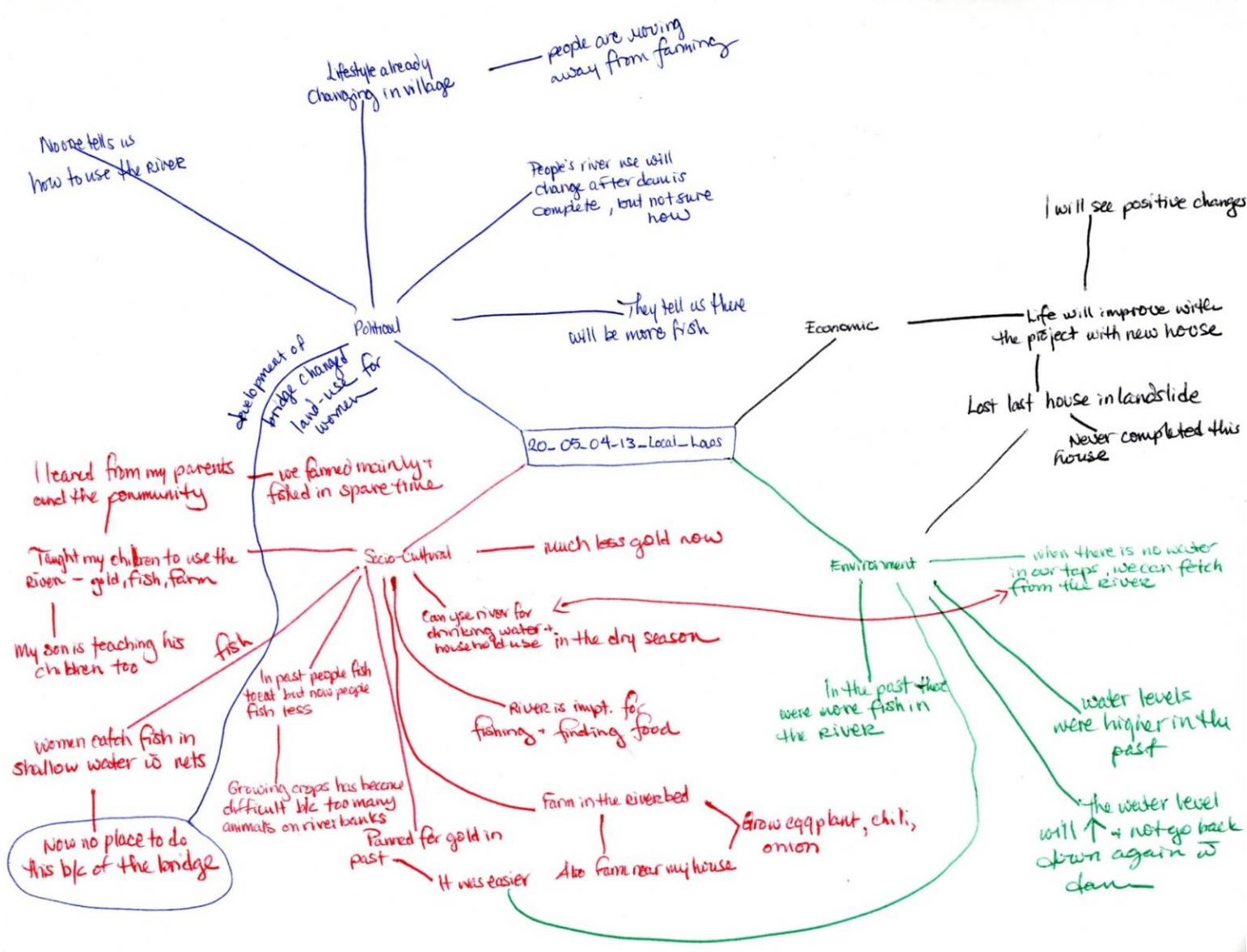


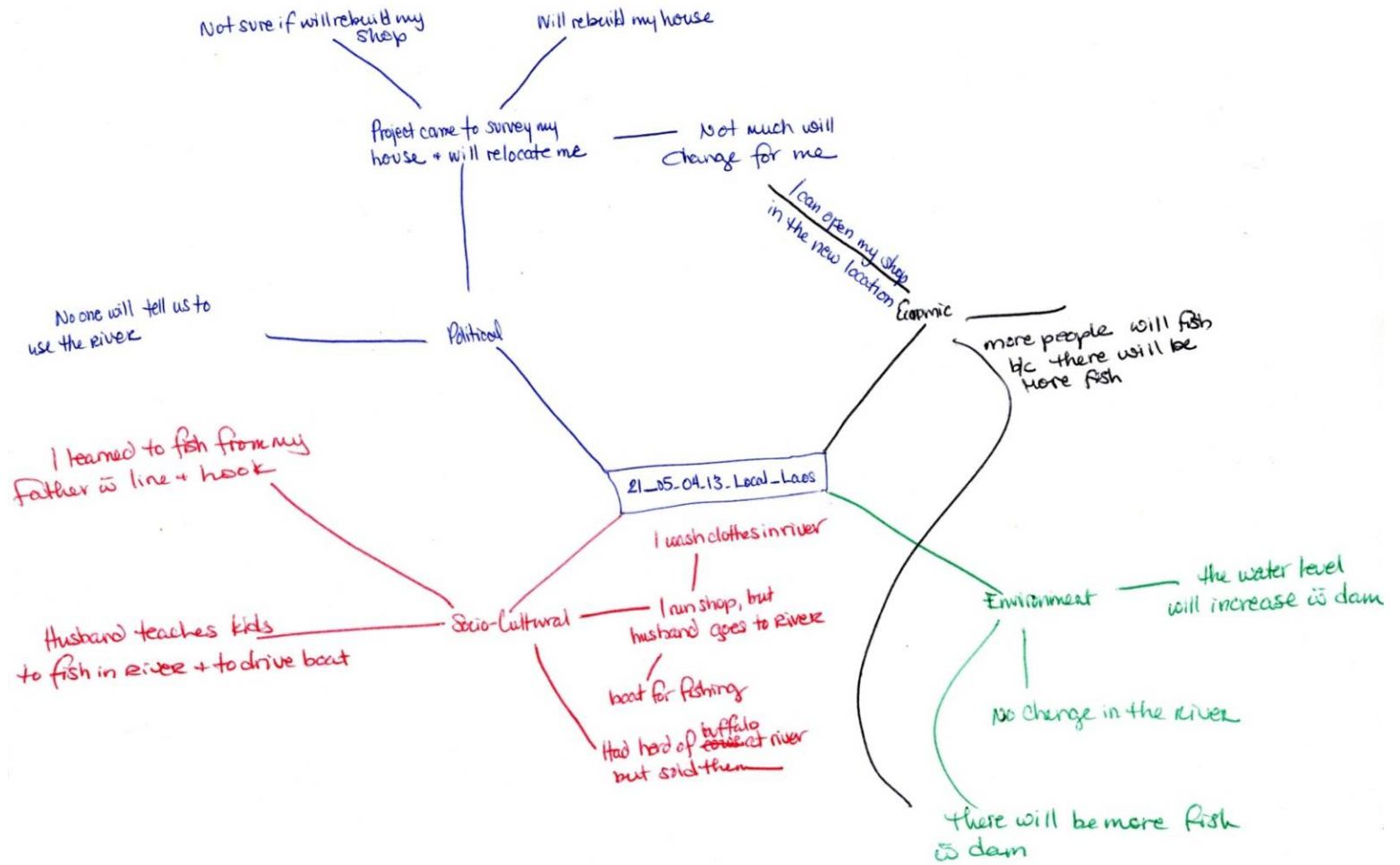


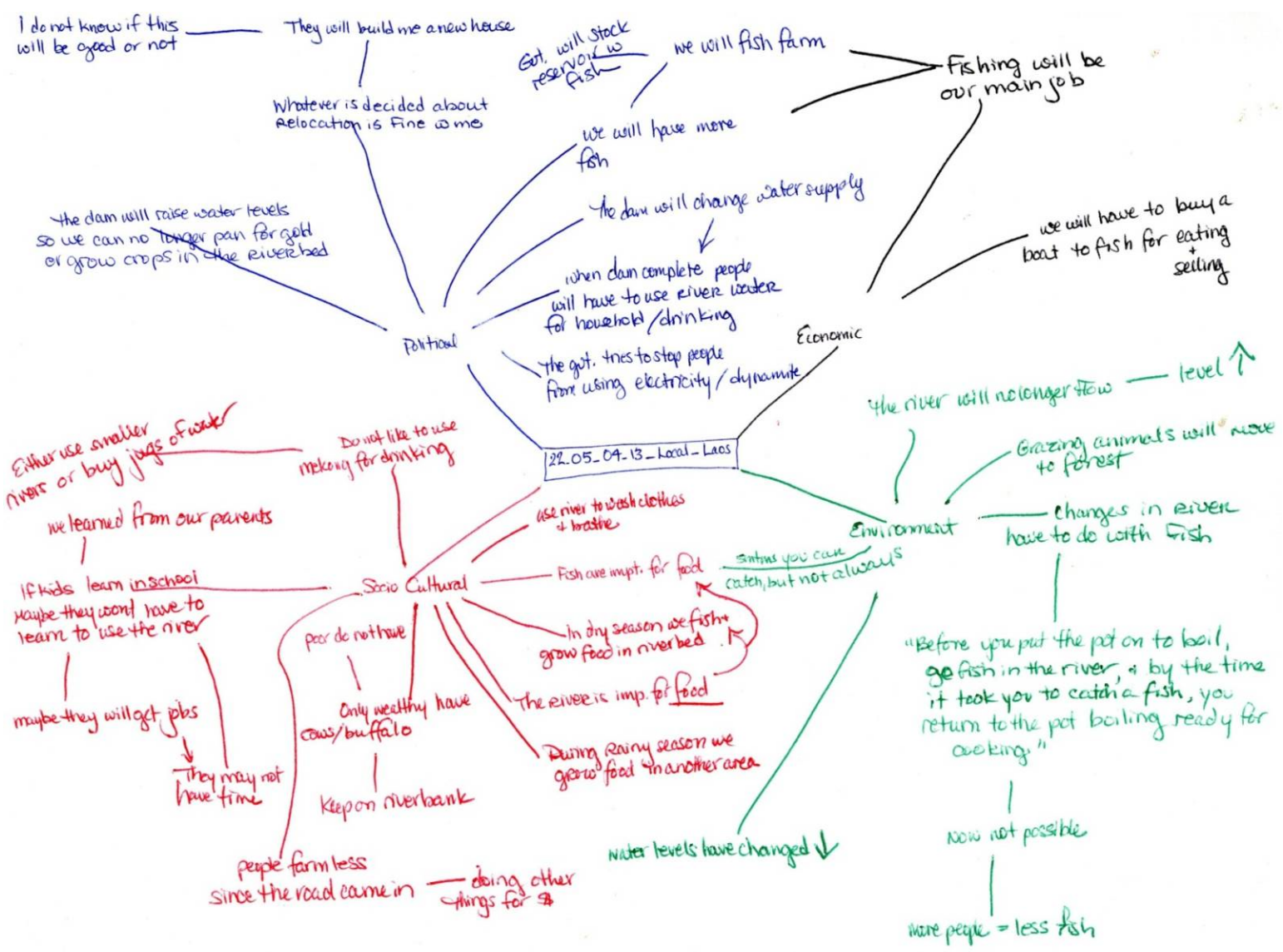


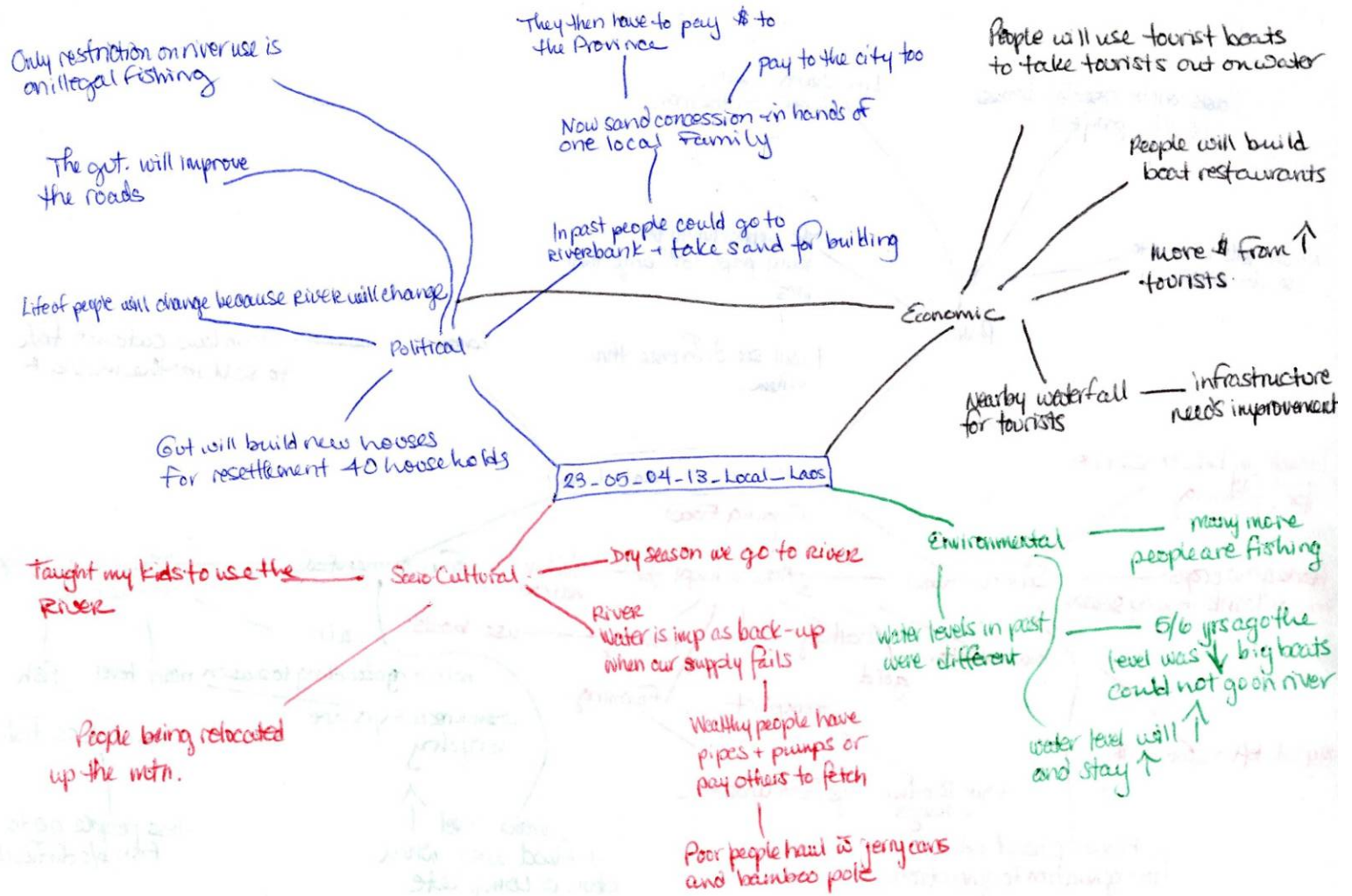


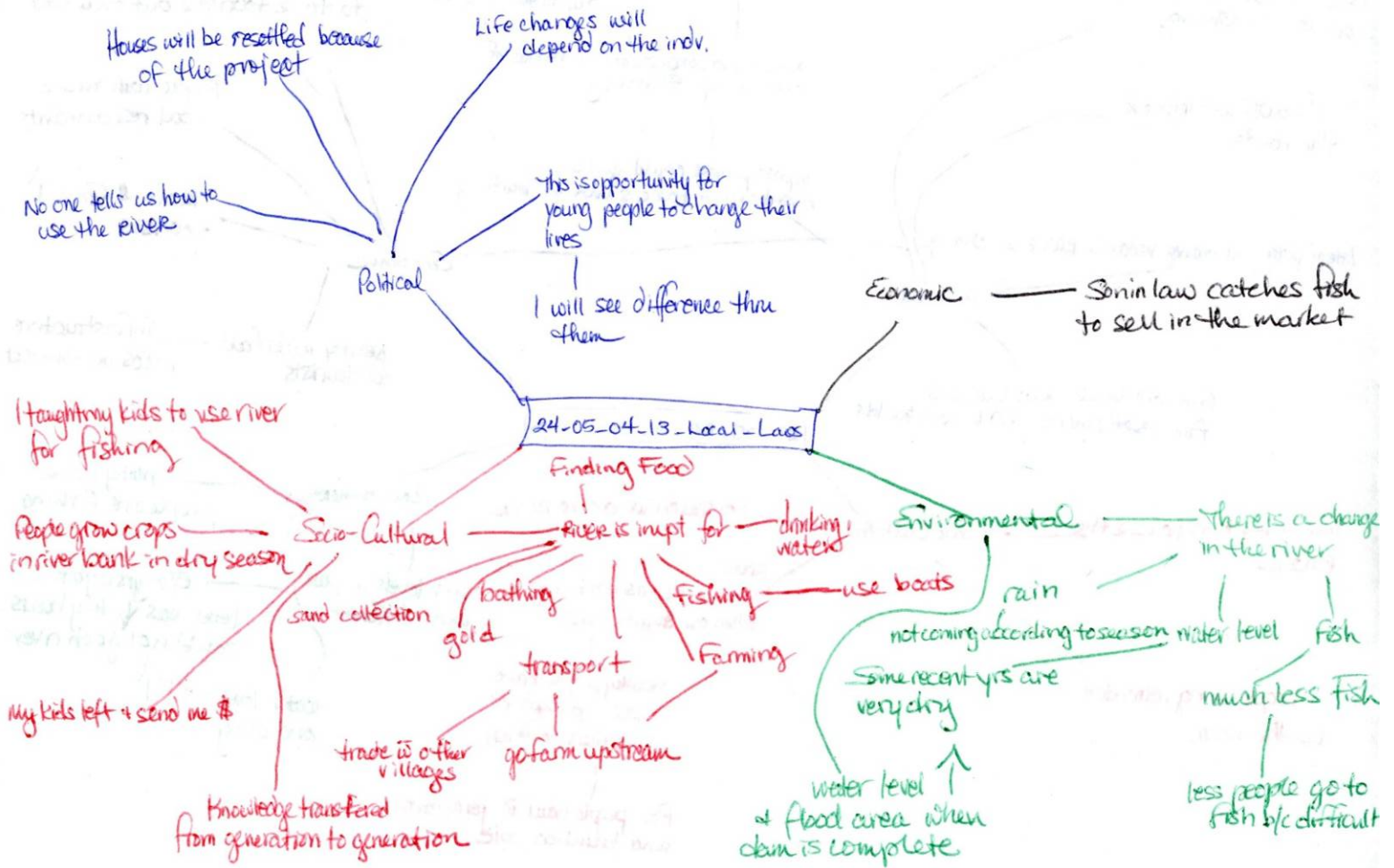












There is no 25

